

**+NOTICE!!**

**These documents have been scanned!**

**Do not place un-scanned documents beneath this notice!**

**Do not remove this notice from this file!**

GPO Jacket No. 560-102  
Print Order 61540  
Rise Business Services, LLC  
Job=AZ15 9/11/2019



Box Number= AZ15234



Claim Begin-End: AMC454211-AMC454260

**1 Initial Receipt**



AZ15234-7

AMC448147-AMC457012


**United States Department of the Interior**  
**Bureau of Land Management**  
 DIV OF LANDS, MINRLS & ENERGY  
 ONE N CENTRAL AVE  
 PHOENIX, AZ 85004 -4427  
 Phone: 602-417-9200

Receipt


No:

4416614

<b>Transaction #:</b> 4535518	
<b>Date of Transaction:</b> 04/03/2019	
<b>CUSTOMER:</b>	
	KAY MINE USA CORP 71 ELMER AVE TORONTO, ON M4L 3R6 CA



LINE #	QTY	DESCRIPTION	REMARKS	UNIT PRICE	TOTAL
1	50.00	LOCATABLE MINERALS / MINING CLAIMS- NEW, UNADJUD, ONE OR MORE AUTH NOS / NEW MINING CLAIM PROCESSING FEE <b>CASES:</b> AMC454211/\$20.00, AMC454212/\$20.00, AMC454213/\$20.00, AMC454214/\$20.00, AMC454215/\$20.00, AMC454216/\$20.00, AMC454217/\$20.00, AMC454218/\$20.00, AMC454219/\$20.00, AMC454220/\$20.00, AMC454221/\$20.00, AMC454222/\$20.00, AMC454223/\$20.00, AMC454224/\$20.00, AMC454225/\$20.00, AMC454226/\$20.00, AMC454227/\$20.00, AMC454228/\$20.00, AMC454229/\$20.00, AMC454230/\$20.00, AMC454231/\$20.00, AMC454232/\$20.00, AMC454233/\$20.00, AMC454234/\$20.00, AMC454235/\$20.00, AMC454236/\$20.00, AMC454237/\$20.00, AMC454238/\$20.00, AMC454239/\$20.00, AMC454240/\$20.00, AMC454241/\$20.00, AMC454242/\$20.00, AMC454243/\$20.00, AMC454244/\$20.00, AMC454245/\$20.00, AMC454246/\$20.00, AMC454247/\$20.00, AMC454248/\$20.00, AMC454249/\$20.00, AMC454250/\$20.00, AMC454251/\$20.00, AMC454252/\$20.00, AMC454253/\$20.00, AMC454254/\$20.00, AMC454255/\$20.00, AMC454256/\$20.00, AMC454257/\$20.00, AMC454258/\$20.00, AMC454259/\$20.00, AMC454260/\$20.00		- n/a -	1000.00
2	50.00	LOCATABLE MINERALS / MINING CLAIMS- NEW, UNADJUD, ONE OR MORE AUTH NOS / NEW MINING CLAIMS LOCATION FEE <b>CASES:</b> AMC454211/\$37.00, AMC454212/\$37.00, AMC454213/\$37.00, AMC454214/\$37.00, AMC454215/\$37.00, AMC454216/\$37.00, AMC454217/\$37.00, AMC454218/\$37.00, AMC454219/\$37.00, AMC454220/\$37.00, AMC454221/\$37.00, AMC454222/\$37.00, AMC454223/\$37.00, AMC454224/\$37.00, AMC454225/\$37.00, AMC454226/\$37.00, AMC454227/\$37.00, AMC454228/\$37.00, AMC454229/\$37.00, AMC454230/\$37.00, AMC454231/\$37.00, AMC454232/\$37.00, AMC454233/\$37.00, AMC454234/\$37.00, AMC454235/\$37.00, AMC454236/\$37.00, AMC454237/\$37.00, AMC454238/\$37.00, AMC454239/\$37.00, AMC454240/\$37.00, AMC454241/\$37.00, AMC454242/\$37.00,		- n/a -	1850.00

		AMC454243/\$37.00, AMC454244/\$37.00, AMC454245/\$37.00, AMC454246/\$37.00, AMC454247/\$37.00, AMC454248/\$37.00, AMC454249/\$37.00, AMC454250/\$37.00, AMC454251/\$37.00, AMC454252/\$37.00, AMC454253/\$37.00, AMC454254/\$37.00, AMC454255/\$37.00, AMC454256/\$37.00, AMC454257/\$37.00, AMC454258/\$37.00, AMC454259/\$37.00, AMC454260/\$37.00		
3	50.00	LOCATABLE MINERALS / MINING CLAIMS- NEW, UNADJUD, ONE OR MORE AUTH NOS / NEW MINING CLAIMS MAINTENANCE FEE <b>CASES:</b> AMC454211/\$155.00, AMC454212/\$155.00, AMC454213/\$155.00, AMC454214/\$155.00, AMC454215/\$155.00, AMC454216/\$155.00, AMC454217/\$155.00, AMC454218/\$155.00, AMC454219/\$155.00, AMC454220/\$155.00, AMC454221/\$155.00, AMC454222/\$155.00, AMC454223/\$155.00, AMC454224/\$155.00, AMC454225/\$155.00, AMC454226/\$155.00, AMC454227/\$155.00, AMC454228/\$155.00, AMC454229/\$155.00, AMC454230/\$155.00, AMC454231/\$155.00, AMC454232/\$155.00, AMC454233/\$155.00, AMC454234/\$155.00, AMC454235/\$155.00, AMC454236/\$155.00, AMC454237/\$155.00, AMC454238/\$155.00, AMC454239/\$155.00, AMC454240/\$155.00, AMC454241/\$155.00, AMC454242/\$155.00, AMC454243/\$155.00, AMC454244/\$155.00, AMC454245/\$155.00, AMC454246/\$155.00, AMC454247/\$155.00, AMC454248/\$155.00, AMC454249/\$155.00, AMC454250/\$155.00, AMC454251/\$155.00, AMC454252/\$155.00, AMC454253/\$155.00, AMC454254/\$155.00, AMC454255/\$155.00, AMC454256/\$155.00, AMC454257/\$155.00, AMC454258/\$155.00, AMC454259/\$155.00, AMC454260/\$155.00		- n/a - 7750.00
		<b>TOTAL:</b>	<b>\$10,600.00</b>	

PAYMENT INFORMATION				
NOTE: Items will appear on credit card statement as "Bureau of Land Mgmt CO".				
1	AMOUNT:	10600.00	POSTMARKED:	N/A
	TYPE:	CREDIT CARD	RECEIVED:	04/03/2019
	NAME:	KAY MINE USA CORP 71 ELMER AVE TORONTO ON M4L 3R6 CA		
	CARD NO:	XXXXXXXXXXXX0242	AUTH CODE:	05517B
	NAME ON CARD:	DAVID J LAJACK		
	SIGNATURE:			

REMARKS

**NOTICE!!**

**These documents have been scanned!**

**Do not place un-scanned documents beneath this notice!**

**Do not remove this notice from this file!**

GPO Jacket No. 560-102  
Print Order 61540  
Rise Business Services, LLC  
Job=AZ15 9/11/2019



Box Number= AZ15234



Claim Begin-End: AMC454211-AMC454260

**2 Correspondence**



AZ15234-7

AMC448147-AMC457012

**NO  
DOCUMENTS  
FOUND**

NO DOCUMENTS FOUND  
NO DOCUMENTS FOUND

**NOTICE!!**

**These documents have been scanned!**

**Do not place un-scanned documents beneath this notice!**

**Do not remove this notice from this file!**

GPO Jacket No. 560-102  
Print Order 61540  
Rise Business Services, LLC  
Job=AZ15 9/11/2019



Box Number= AZ15234



Claim Begin-End: AMC454211-AMC454260

**3 Transfers**



AZ15234-7

AMC448147-AMC457012

**NO  
DOCUMENTS  
FOUND**

NO DOCUMENTS FOUND  
NO DOCUMENTS FOUND

**NOTICE!!**

**These documents have been scanned!**

**Do not place un-scanned documents beneath this notice!**

**Do not remove this notice from this file!**

GPO Jacket No. 560-102  
Print Order 61540  
Rise Business Services, LLC  
Job=AZ15 9/11/2019



Box Number= AZ15234



Claim Begin-End: AMC454211-AMC454260

**4 Annual Filings**



AZ15234-7

AMC448147-AMC457012



**NO  
DOCUMENTS  
FOUND**

NO DOCUMENTS FOUND  
NO DOCUMENTS FOUND

**NOTICE!!**

**These documents have been scanned!**

**Do not place un-scanned documents beneath this notice!**

**Do not remove this notice from this file!**

GPO Jacket No. 560-102  
Print Order 61540  
Rise Business Services, LLC  
Job=AZ15 9/11/2019



Box Number= AZ15234



Claim Begin-End: AMC454211-AMC454260

**5 Miscellaneous**



AZ15234-7

AMC448147-AMC457012

**NO  
DOCUMENTS  
FOUND**

NO DOCUMENTS FOUND  
NO DOCUMENTS FOUND

**NOTICE!!**

**These documents have been scanned!**

**Do not place un-scanned documents beneath this notice!**

**Do not remove this notice from this file!**

GPO Jacket No. 560-102  
Print Order 61540  
Rise Business Services, LLC  
Job=AZ15 9/11/2019



Box Number= AZ15234



Claim Begin-End: AMC454211-AMC454260

**6 Location Notices-Amendments and Supporting Documents**



AZ15234-7

AMC448147-AMC457012

**MINING CLAIM STATUS REPORT**

Data Entered: 4/15/19

MTP Checked By: \_\_\_\_\_  
GEO Checked By: \_\_\_\_\_

LEAD SERIAL NUMBER: AMC 454211 thru AMC 454260

**NUMBER OF CLAIMS & TYPE:**

**CHARGES:**

50 LODE  
\_\_\_\_ PLACER  
\_\_\_\_ ASSOCIATION PLACER  
\_\_\_\_ MILL SITE  
\_\_\_\_ TUNNEL SITE

Processing Fee @ \$20 = \$ 1000  
Location Fee @ \$37 = \$ 1850  
Maintenance Fee @ \$155 = \$ 7750  
Add'l Maint Fee for Assoc Placer = \$ \_\_\_\_\_  
**SUBTOTAL** \$ 10600

TOTAL ACREAGE: \_\_\_\_\_ Per Claim  
(Placer Only)

Other Fees \$ \_\_\_\_\_  
Other Fees \$ \_\_\_\_\_

NUMBER OF LOCATORS: \_\_\_\_\_

**TOTAL** \$ \_\_\_\_\_

DOCUMENTS RECEIVED VIA: Over-the-Counter  Mail  **TIMELY FILED:** Yes  No

LEGAL DESCRIPTION: T 8N R 2E SEC 4, 5, 8, 9  
T \_\_\_\_\_ R \_\_\_\_\_ SEC \_\_\_\_\_  
T \_\_\_\_\_ R \_\_\_\_\_ SEC \_\_\_\_\_  
T \_\_\_\_\_ R \_\_\_\_\_ SEC \_\_\_\_\_  
T \_\_\_\_\_ R \_\_\_\_\_ SEC \_\_\_\_\_

BLM  FOREST SERVICE  \_\_\_\_\_ SUBJ TO PL 359: Yes  No   
WILDERNESS AREA  \_\_\_\_\_

SPLIT ESTATE: N/A  SX  PX  OTHER  \_\_\_\_\_  
SRHA  Was proper Notice filed if located on SHRA Land? Yes  No

**RECONVEYED MINERALS ON BLM LAND REQUIRE OPENING ORDER FROM 1944 TO 1993:**

Open to Entry On \_\_\_\_\_ N/A

COMMENTS/STATUS: VOID  PARTIALLY VOID  PVT MINERALS  WITHDRAWN LANDS   
OTHER  \_\_\_\_\_

Claimant acknowledges that portions of the following claim(s) site(s) may be void or voidable.

Printed Name of Claimant \_\_\_\_\_ Signature of Claimant \_\_\_\_\_

\*\*\*\*\*FINAL ADJUDICATION\*\*\*\*\*

DATE \_\_\_\_\_ INITIALS \_\_\_\_\_

**LOCATION NOTICE FOR LODE MINING CLAIM**

Amendment BLM Serial # \_\_\_\_\_

NOTICE IS HEREBY GIVEN that the KC 1

\_\_\_\_\_ lode mining claim has been located

by KAY MINE USA CORP. whose current mailing address is 71 ELMER AVE., TORONTO ONTARIO, CANADA M4L 3R6

RECEIVED  
BLM STATE OFFICE  
2019 APR - 3 P 12: 22  
PHOENIX, ARIZONA

BLM  
Date  
Stamp

The general course of this claim is NORTH-SOUTH and it is situated in YAVA PAI

County, Arizona. This claim is 1500 feet in length and 600 feet in width.

APPROX. 20 Total Claim Acreage. This claim runs from the location monument on which this location notice is posted on the centerline of the claim approximately 1490 feet in a NORTH direction to the NORTH end line and 10 feet in a SOUTH direction to the SOUTH end line. This claim is marked by six monuments, one at each corner and one at the center of each end line of the claim.

The location monument on which this notice is posted is situated within Section 5, Township 8 NORTH, Range 2 EAST, Gila Salt River Base and Meridian, Arizona and this claim encompasses portions

of the following quarter section(s), section(s), Township(s) and Range(s) NE 1/4 & SE 1/4 SECTION 5 T8N R2E. SQUAW CREEK MINING DIST.

Gila Salt River Base and Meridian, Arizona. WOOD POSTS 4" X 2" X 2" MARK CLAIM.

The locality of this claim with reference to some natural object or permanent monument and additional information (if any) concerning its locality are as follows: THE SE CORNER OF KC 1 IS APPROX. 1500'

0' DUE NORTH (0°) FROM THE NE CORNER OF SEC. 8 T8N R2E G & SRM. FROM SE CORNER OF KC 1 GO 1500' DUE NORTH 0° TO NE CORNER THEN 600' DUE WEST 270° TO NW CORNER THEN 1500' SOUTH 180° TO SW CORNER THEN 600' EAST 90° TO SE CORNER. The above information is shown on the attached map.

DATED AND POSTED on the ground this 11 day of JANUARY, 20 19

LOCATOR(s)  AGENT

Print Name(s) KAY MINE USA CORP.

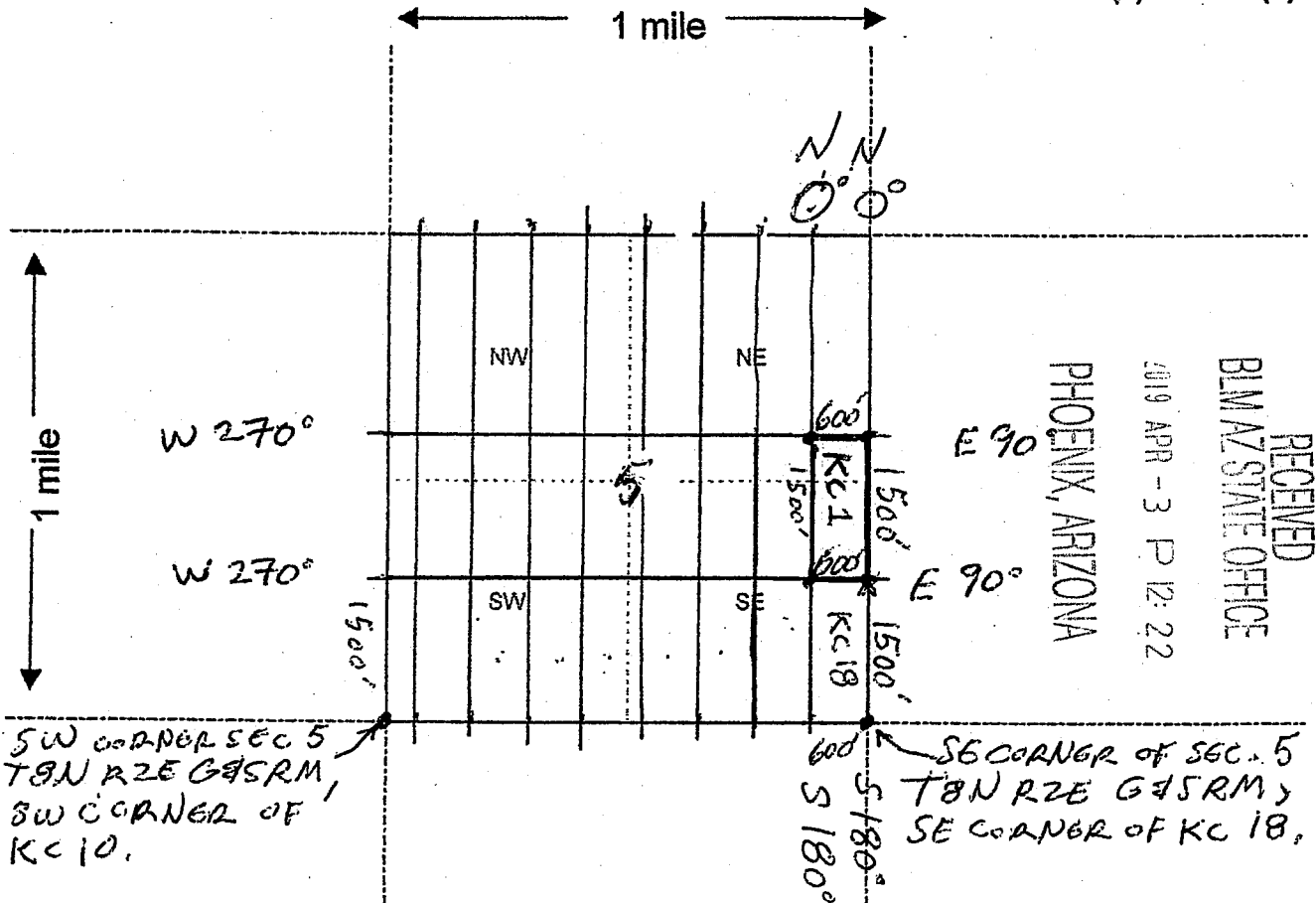
Signature(s) DAVID LAJACK, AGENT

Form MCF100  
Revised July 2014

AMC454211

**MINING CLAIM MAP**

Lode (X) Placer ( )



RECEIVED  
 BLM AZ STATE OFFICE  
 PHOENIX, ARIZONA  
 JUN 19 APR - 3 P 12:22

Scale: 1" = 2000 feet

1. The above map depicts the KC 1 mining claim, which is located in Section (s) 5, Township 8 NORTH, Range 2 EAST, Gila and Salt River Base and Meridian, YAVAPAI County, Arizona.

2. The type of corner and location monuments used are as follows: WOOD POSTS 4" X 2" X 2". THE SE CORNER OF KC 1 IS 1500' DUE NORTH OF THE SE CORNER OF SECTION 5 T8N R2E G&SRM.

3. The bearings and distances in degrees and feet between claim corners are as depicted on the map. FROM THE SE CORNER OF KC 1 GO 1500' DUE NORTH TO NE CORNER, THEN 600' DUE WEST 270° TO NW CORNER, THEN 1500' DUE SOUTH 180° TO SW CORNER, THEN 600' DUE EAST 90° TO SE CORNER KC 1.

This form is available from the Arizona Department of Mines & Mineral Resources and may be reproduced.

AMC 454211

Form MCF108a  
Revised July 2005

LOCATION NOTICE FOR LODE MINING CLAIM

Amendment BLM Serial # \_\_\_\_\_

NOTICE IS HEREBY GIVEN that the KC 2

\_\_\_\_\_ lode mining claim has been located by KAY MINE USA CORP. whose current mailing address is FLELMER AVE., TORONTO ONTARIO, CANADA M4L 3R6

RECEIVED  
BLM AZ STATE OFFICE  
PHOENIX, ARIZONA  
APR - 3 P 12:21

BLM  
Date  
Stamp

The general course of this claim is NORTH-SOUTH and it is situated in YAVAPAI County, Arizona. This claim is 1500 feet in length and 600 feet in width.

APPROX. 20 Total Claim Acreage. This claim runs from the location monument on which this location notice is posted on the centerline of the claim approximately 1490 feet in a NORTH direction to the NORTH end line and 10 feet in a SOUTH direction to the SOUTH end line. This claim is marked by six monuments, one at each corner and one at the center of each end line of the claim.

The location monument on which this notice is posted is situated within Section 5, Township 8 NORTH Range 2 EAST, Gila Salt River Base and Meridian, Arizona and this claim encompasses portions of the following quarter section(s), section(s), Township(s) and Range(s) NE 1/4 & SE 1/4 SECTION 5 T8N R2E

Gila Salt River Base and Meridian, Arizona. SQUAW CREEK MINING DIST.

The locality of this claim with reference to some natural object or permanent monument and additional information (if any) concerning its locality are as follows THE SE CORNER OF KC2 IS APPROX. 2000' BEARING 335° FROM SE CORNER SEC. 5 T8N R2E G4SRM. FROM SE CORNER KC2 GO 1500' NORTH 0° TO NE CORNER, THEN 600' DUE W 270° TO NW CORNER, THEN 1500' DUE SOUTH 180° TO SW CORNER, THEN 600' DUE EAST TO SE CORNER OF KC2 The above information is shown on the attached map.

DATED AND POSTED on the ground this 11 day of JANUARY, 2019.

LOCATOR(s)  AGENT

Print Name(s) KAY MINE USA CORP.

Signature(s) DAVID LASAUR, AGENT

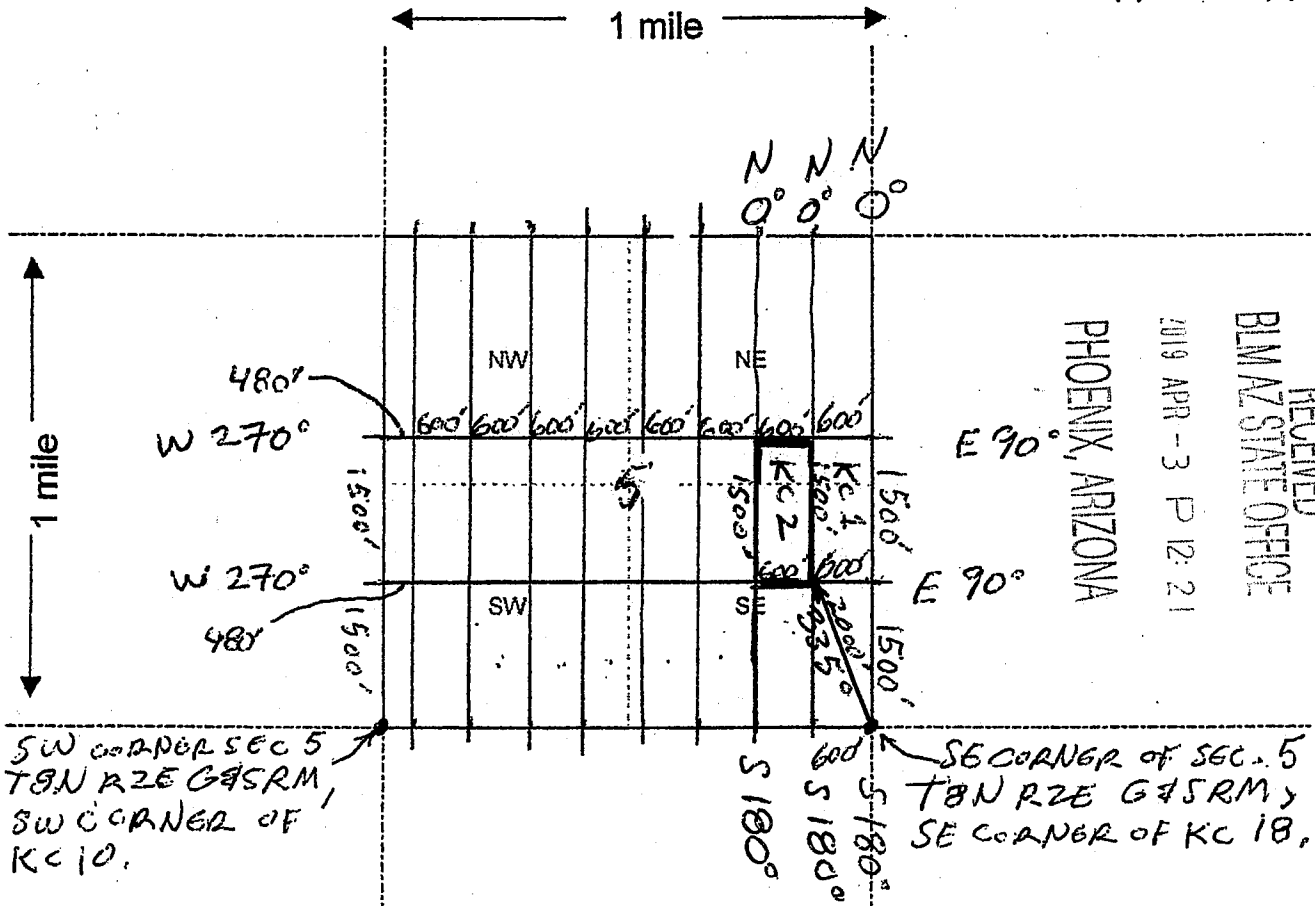
Form MCF100  
Revised July 2014

AM0454212



MINING CLAIM MAP

Lode (X) Placer ( )



RECEIVED  
 BLM AZ STATE OFFICE  
 2019 APR - 3 P 12:21  
 PHOENIX, ARIZONA

Scale: 1" = 2000 feet



AN0454212

1. The above map depicts the KC 2 mining claim, which is located in Section (s) 5, Township 8 NORTH, Range 2 EAST, Gila and Salt River Base and Meridian, YAVAPAI County, Arizona.

2. The type of corner and location monuments used are as follows: WOOD POSTS 4'x2'x2". KC 2 SE CORNER IS APPROX. 2000' BEARING 335° NNW FROM THE SE CORNER OF SECTION 5 T8N R2E G4SRM.

3. The bearings and distances in degrees and feet between claim corners are as depicted on the map. FROM THE SE CORNER GO 1500' DUE NORTH° TO THE NE CORNER, THEN 600' DUE W 270° TO NW CORNER, THEN 1500' SOUTH 180° TO THE SW CORNER, THEN 600' DUE E 90° TO SE CORNER KC 2

This form is available from the Arizona Department of Mines & Mineral Resources and may be reproduced.

Form MCF100a  
Revised July 2005

LOCATION NOTICE FOR LODE MINING CLAIM

Amendment BLM Serial # \_\_\_\_\_

NOTICE IS HEREBY GIVEN that the KC-3

\_\_\_\_\_ lode mining claim has been located

by KAY MINE USA CORP. whose current mailing

address is FLELMER AVE., TORONTO  
ONTARIO, CANADA M4L 3R6

RECEIVED  
BLM AZ STATE OFFICE  
2019 APR - 3 P 12: 21  
PHOENIX, ARIZONA

BLM  
Date  
Stamp

The general course of this claim is NORTH-SOUTH and it is situated in YAVAPAI

County, Arizona. This claim is 1500 feet in length and 600 feet in width.

APPROX. 20 Total Claim Acreage. This claim runs from the location monument on which this location notice

is posted on the centerline of the claim approximately 1490 feet in a NORTH direction to the NORTH  
end line and 10 feet in a SOUTH direction to the SOUTH end line. This claim is marked by six  
monuments, one at each corner and one at the center of each end line of the claim.

The location monument on which this notice is posted is situated within Section 5, Township 8

NORTH Range 2 EAST, Gila Salt River Base and Meridian, Arizona and this claim encompasses portions

of the following quarter section(s), section(s), Township(s) and Range(s) NE 1/4 & SE 1/4

SECTION 5 T8N R2E

Gila Salt River Base and Meridian, Arizona. SQUAW CREEK MINING DIST.

The locality of this claim with reference to some natural object or permanent monument and additional information

(if any) concerning its locality are as follows: THE SW CORNER OF KC3 IS APPROX. 2900' NW  
BEARING 310° FROM SE CORNER SEC. 5 T8N R2E GASRM.  
FROM SW CORNER KC3 GO DUE EAST 90° TO SE CORNER, THEN 1500' DUE N 0° TO  
NE CORNER, THEN 600' DUE WEST 270° TO NW CORNER, THEN 1500' DUE  
SOUTH 180° TO SW CORNER KC3. The above information is shown on the attached map.

DATED AND POSTED on the ground this 11 day of JANUARY, 2019.

LOCATOR(s)  AGENT

Print Name(s) KAY MINE USA CORP.

Signature(s) [Signature]

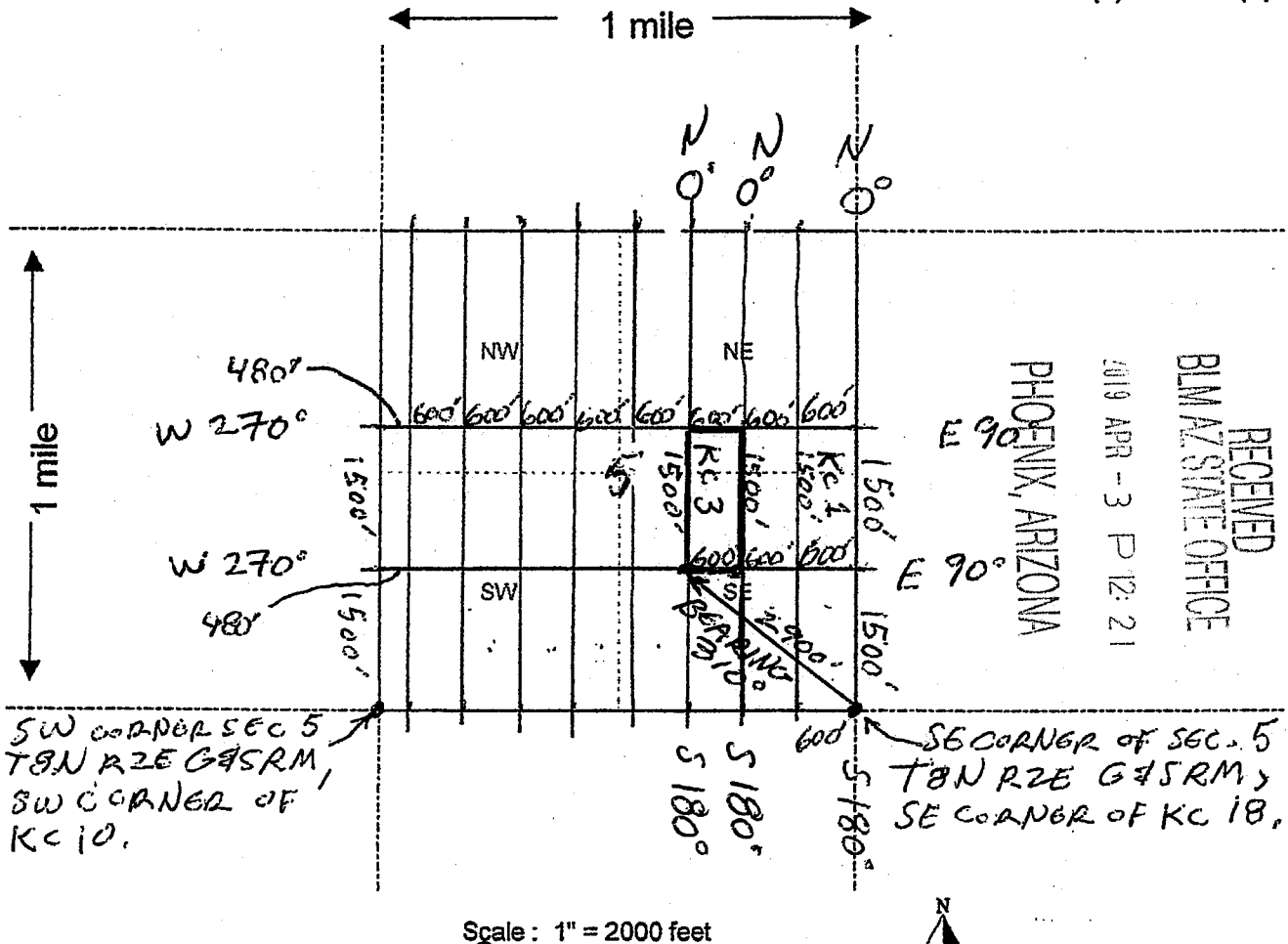
DAVID LAJACK, AGENT

Form MCF100  
Revised July 2014

AMC454213

MINING CLAIM MAP

Lode (X) Placer ( )



RECEIVED  
BLM AZ STATE OFFICE  
2019 APR - 3 P 12: 21  
PHOENIX, ARIZONA

Scale: 1" = 2000 feet

1. The above map depicts the KC 3 mining claim, which is located in Section (s) 5, Township 8 NORTH, Range 2 EAST, Gila and Salt River Base and Meridian, YAVAPAI County, Arizona.

2. The type of corner and location monuments used are as follows: WOOD POST 5' x 2' x 2'. THE SW KC 3 CORNER IS APPROX. 2900' BEARING 310° NW FROM THE SE CORNER OF SEC 5 T8N R2E G&SRM.

3. The bearings and distances in degrees and feet between claim corners are as depicted on the map. FROM THE SW CORNER GO 1500' DUE NORTH TO THE NW CORNER, THEN 600' DUE EAST 90° TO THE NE CORNER, THEN 1500' SOUTH 180° TO THE SE CORNER, THEN 600' DUE WEST 270° TO SW CORNER KC 3.

This form is available from the Arizona Department of Mines & Mineral Resources and may be reproduced.

AMC454213

LOCATION NOTICE FOR LODE MINING CLAIM

Amendment BLM Serial # \_\_\_\_\_

NOTICE IS HEREBY GIVEN that the KC 4

\_\_\_\_\_ lode mining claim has been located

by KAY MINE USA CORP. whose current mailing

address is FLELMER AVE., TORONTO,  
ONTARIO, CANADA M4L 3R6

BLM  
Date  
Stamp  
2019 APR - 3 P 12: 21  
PHOENIX, ARIZONA  
BLM AZ STATE OFFICE  
RECEIVED

The general course of this claim is NORTH-SOUTH and it is situated in YAVAPAI

County, Arizona. This claim is 1500 feet in length and 600 feet in width.

APPROX. 20 Total Claim Acreage. This claim runs from the location monument on which this location notice

is posted on the centerline of the claim approximately 1490 feet in a NORTH direction to the NORTH  
end line and 10 feet in a SOUTH direction to the SOUTH end line. This claim is marked by six  
monuments, one at each corner and one at the center of each end line of the claim.

The location monument on which this notice is posted is situated within Section 5, Township 8

NORTH Range 2 EAST, Gila Salt River Base and Meridian, Arizona and this claim encompasses portions

of the following quarter section(s), section(s), Township(s) and Range(s) NE 1/4 & SE 1/4  
SECTION 5 T8N R2E

Gila Salt River Base and Meridian, Arizona. SQUAW CREEK MINING DIST

The locality of this claim with reference to some natural object or permanent monument and additional information

(if any) concerning its locality are as follows: THESE CORNER KC4 IS APPROX. 2900' NW 310°  
FROM SE CORNER, SEC. 5 T8N R2E G & SRM  
FROM SE CORNER KC4 GO 1500' DUE NORTH 0° TO NE CORNER, THEN 600' DUE  
WEST 270° TO NW CORNER, THEN 1500' DUE SOUTH 180° TO SW CORNER, THEN  
600' DUE EAST 90° TO SE CORNER KC4. The above information is shown on the attached map.

DATED AND POSTED on the ground this 11 day of JANUARY, 2019.

LOCATOR(s)  AGENT

Print Name(s) KAY MINE USA CORP.

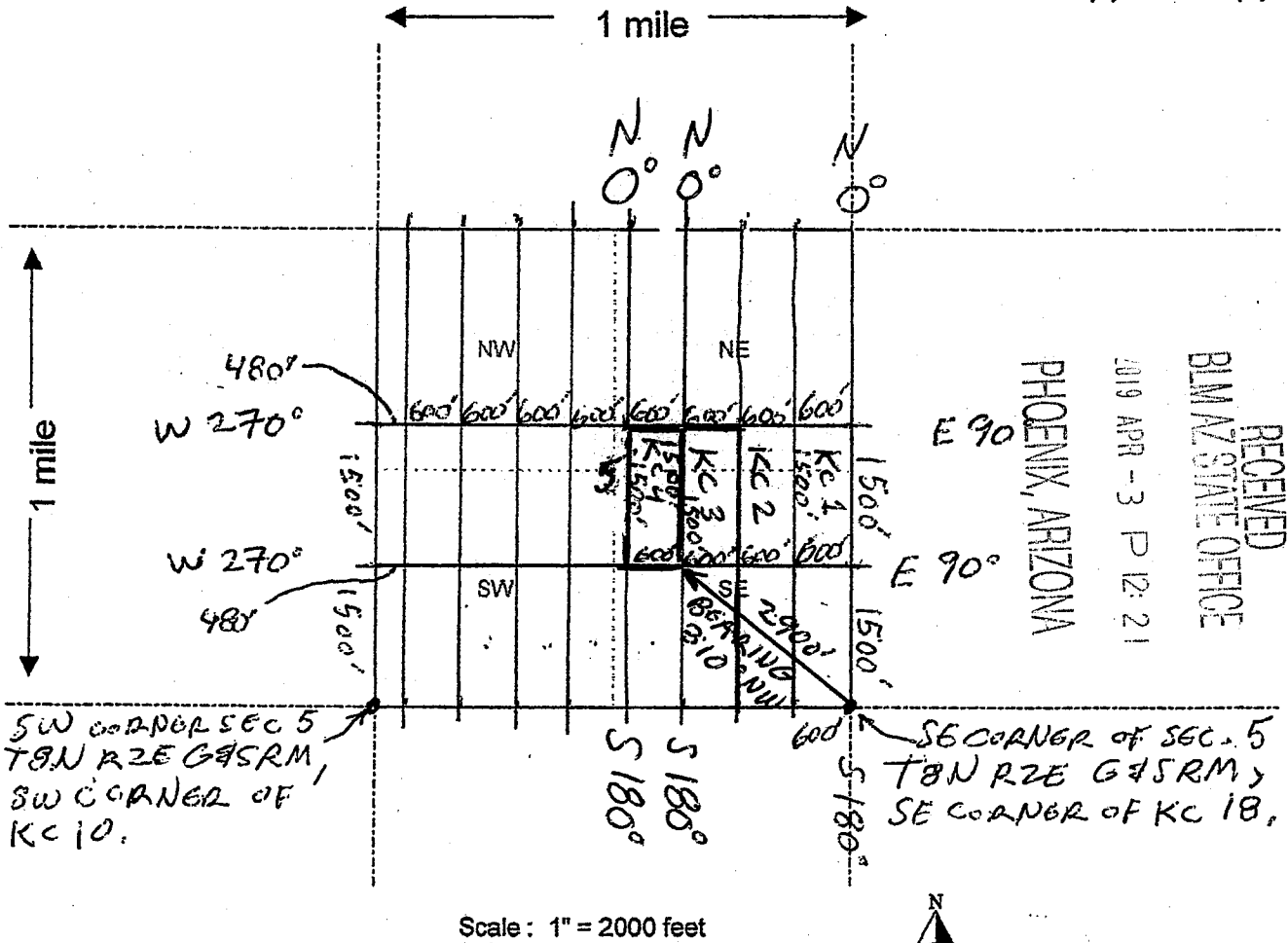
Signature(s) DAVID LAJACK  
DAVID LAJACK, AGENT

Form MCF100  
Revised July 2014

AMC454214

**MINING CLAIM MAP**

Lode (X) Placer ( )



1. The above map depicts the KC 4 mining claim, which is located in Section (s) 5, Township 8 NORTH, Range 2 EAST, Gila and Salt River Base and Meridian, YAVAPAI County, Arizona.

2. The type of corner and location monuments used are as follows: WOOD POSTS 4" X 2" X 2". THE SE KC 4 CORNER IS APPROX. 2900' BEARING 310° NW FROM THE SE CORNER OF SEC 5 T8N R2E G4SRM.

3. The bearings and distances in degrees and feet between claim corners are as depicted on the map. FROM SE CORNER GO 1500' DUE NORTH TO THE NW CORNER, THEN 600' DUE EAST 90° TO THE NE CORNER, THEN 1500' SOUTH 180° TO THE SE CORNER, THEN 600' DUE W 270° TO SW CORNER KC 4.

This form is available from the Arizona Department of Mines & Mineral Resources and may be reproduced.

AM0454214

LOCATION NOTICE FOR LODE MINING CLAIM

Amendment BLM Serial # \_\_\_\_\_

NOTICE IS HEREBY GIVEN that the KC 5

\_\_\_\_\_ lode mining claim has been located by KAY MINE USA CORP. whose current mailing address is FLELMER AVE., TORONTO ONTARIO, CANADA M4L 3R6

BLM Date Stamp  
2019 APR - 3 P 12:2  
PHOENIX, ARIZONA  
BLM STATE OFFICE  
RECEIVED

The general course of this claim is NORTH-SOUTH and it is situated in YAVAPAI County, Arizona. This claim is 1500 feet in length and 600 feet in width.

APPROX. 20 Total Claim Acreage. This claim runs from the location monument on which this location notice is posted on the centerline of the claim approximately 1490 feet in a NORTH direction to the NORTH end line and 10 feet in a SOUTH direction to the SOUTH end line. This claim is marked by six monuments, one at each corner and one at the center of each end line of the claim.

The location monument on which this notice is posted is situated within Section 5, Township 8 NORTH Range 2 EAST, Gila Salt River Base and Meridian, Arizona and this claim encompasses portions of the following quarter section(s), section(s), Township(s) and Range(s) NE 1/4, SE 1/4, SW 1/4, & NW 1/4 SECTION 5 T8N R2E

Gila Salt River Base and Meridian, Arizona. SQUAW CREEK MINING DIST.  
The locality of this claim with reference to some natural object or permanent monument and additional information (if any) concerning its locality are as follows: THE SW CORNER KC 5 IS APPROX. 2700' NE 55° FROM SW CORNER SEC. 5 T8N R2E G&SRM. FROM SW CORNER KC 5 GO 600' DUE E 90° TO SE CORNER, THEN 1500' DUE N 0° TO NE CORNER, THEN 600' DUE WEST 270° TO NW CORNER, THEN 1500' DUE SOUTH 180° TO SW CORNER KC 5. The above information is shown on the attached map.

DATED AND POSTED on the ground this 11 day of JANUARY, 2019.

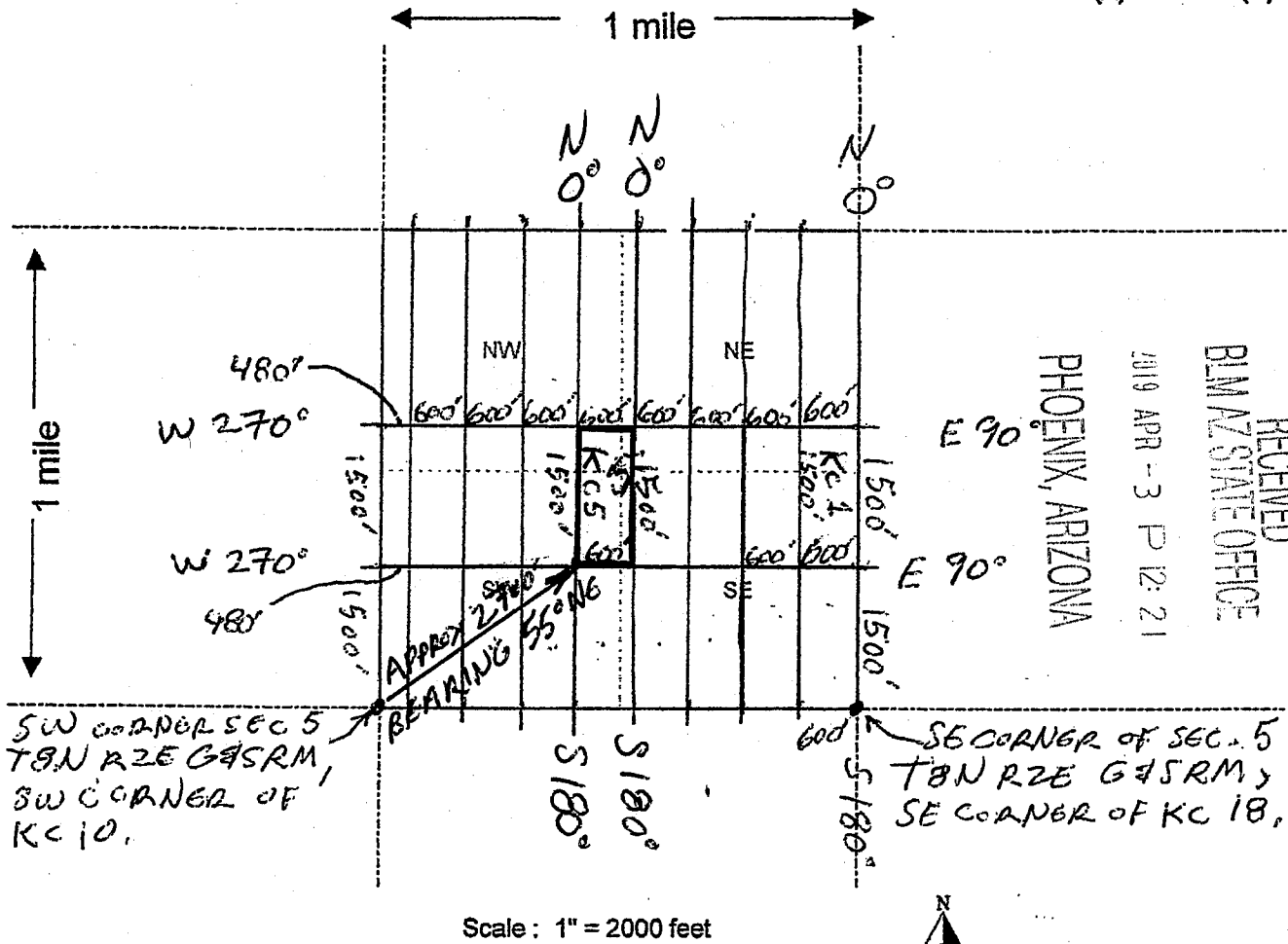
LOCATOR(s)  AGENT  
Print Name(s) KAY MINE USA CORP.  
Signature(s) DAVID LAJACK, AGENT

Form MCF100  
Revised July 2014

AMC454215

**MINING CLAIM MAP**

Lode (X) Placer ( )



RECEIVED  
 BLM AZ STATE OFFICE  
 2019 APR -3 P 12:21  
 PHOENIX, ARIZONA

Scale: 1" = 2000 feet

1. The above map depicts the KC 5 mining claim, which is located in Section (s) 5, Township 8 NORTH, Range 2 EAST, Gila and Salt River Base and Meridian, YAVAPAI County, Arizona.

2. The type of corner and location monuments used are as follows: WOOD POSTS 4" X 2" X 2". THE SW CORNER IS APPROX. 2700' BEARING S55°NE FROM THE SW CORNER OF SECTION 5 T8N R2E G4SRM.

3. The bearings and distances in degrees and feet between claim corners are as depicted on the map. FROM THE SW CORNER GO 1500' DUE NORTH 0° TO THE NW CORNER, THEN 600' DUE EAST 90° TO THE NE, THEN 1500' SOUTH 180° TO THE SE CORNER, THEN 600' DUE WEST 270° TO SW CORNER KC 5.

This form is available from the Arizona Department of Mines & Mineral Resources and may be reproduced.

AMC454215

LOCATION NOTICE FOR LODE MINING CLAIM

Amendment BLM Serial # \_\_\_\_\_

NOTICE IS HEREBY GIVEN that the KC 6

\_\_\_\_\_ lode mining claim has been located

by KAY MINE, USA COOP. whose current mailing

address is FLELMER AVE., TORONTO

ONTARIO, CANADA M4L 3R6

BLM  
Date  
Stamp  
2019 APR - 3 P 12: 21  
PHOENIX, ARIZONA  
BLM AZ STATE OFFICE  
RECEIVED

The general course of this claim is NORTH-SOUTH and it is situated in YAVAPAI

County, Arizona. This claim is 1500 feet in length and 600 feet in width.

APPROX. 20 Total Claim Acreage. This claim runs from the location monument on which this location notice

is posted on the centerline of the claim approximately 1490 feet in a NORTH direction to the NORTH

end line and 10 feet in a SOUTH direction to the SOUTH end line. This claim is marked by six

monuments, one at each corner and one at the center of each end line of the claim.

The location monument on which this notice is posted is situated within Section 5, Township 8

NORTH, Range 2 EAST, Gila Salt River Base and Meridian, Arizona and this claim encompasses portions

of the following quarter section(s), section(s), Township(s) and Range(s) NW 1/4 & SW 1/4

SECTION 5 T8N R2E

Gila Salt River Base and Meridian, Arizona. SQUAW CREEK MINING DIST.

The locality of this claim with reference to some natural object or permanent monument and additional information

(if any) concerning its locality are as follows: THE SE CORNER KC 6 IS APPROX 2700' NE 55° FROM

FROM SE CORNER KC 6 GO 1500' DUE NORTH 0° TO NE CORNER, THEN 600' DUE WEST

270° TO NW CORNER, THEN 1500' DUE SOUTH 180° TO SW CORNER, THEN 600'

DUE EAST 90° TO SE CORNER KC 6. The above information is shown on the attached map.

DATED AND POSTED on the ground this 11 day of JANUARY, 2019.

LOCATOR(s)  AGENT

Print Name(s) KAY MINE USA CORP.

Signature(s) DAVID LAJACK, AGENT

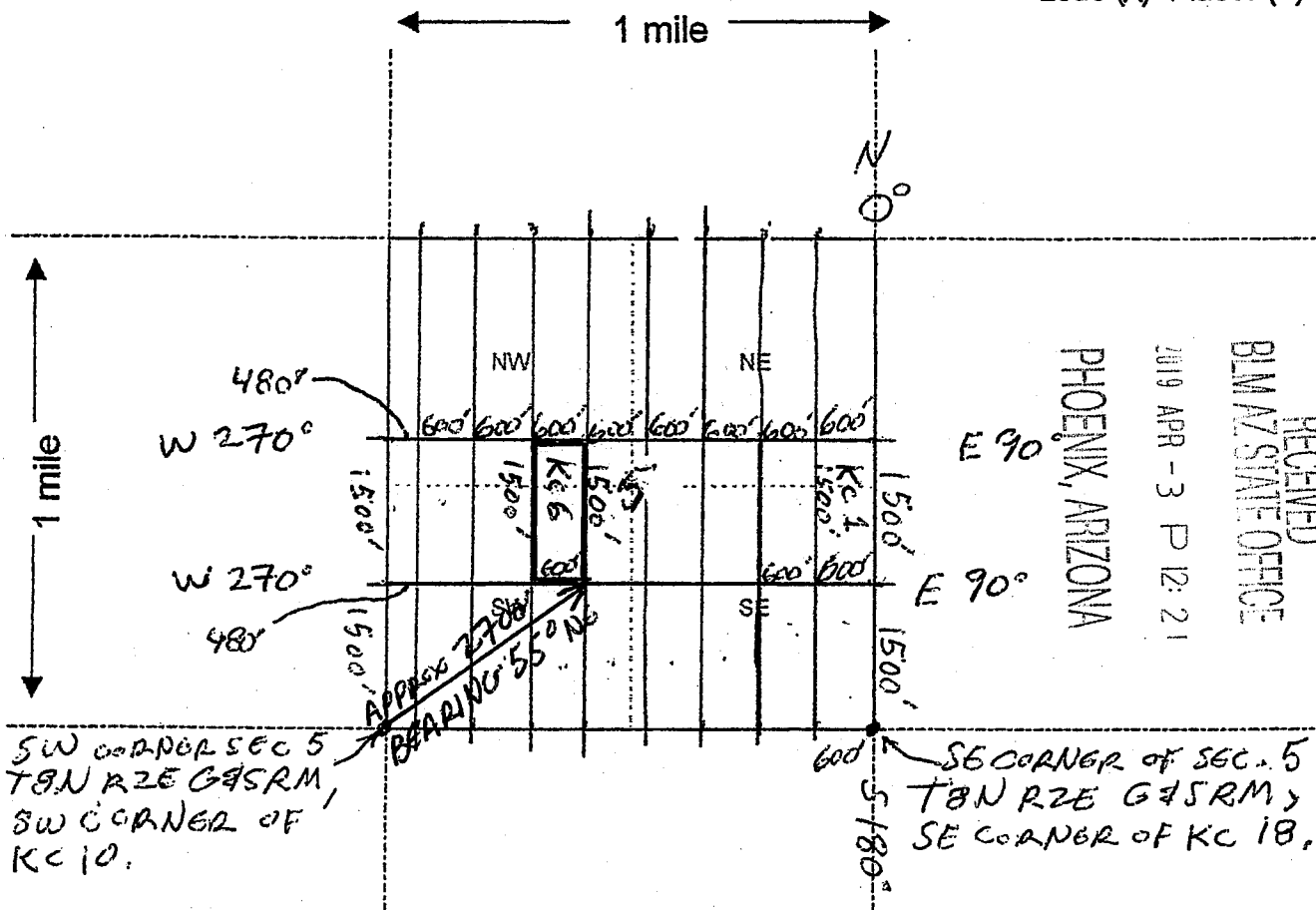
Form MCF100  
Revised July 2014

AMC454216



**MINING CLAIM MAP**

Lode (X) Placer ( )



RECEIVED  
BLM AZ STATE OFFICE  
2019 APR - 3 P 12: 21

PHOENIX, ARIZONA

Scale: 1" = 2000 feet



1. The above map depicts the KC 6 mining claim, which is located in Section (s) 5, Township 8 NORTH, Range 2 EAST, Gila and Salt River Base and Meridian, YAVAPAI County, Arizona.

2. The type of corner and location monuments used are as follows: WOOD POSTS 4" X 2" X 2". THE KC 6 SE CORNER IS APPROX. 2700' BEARING 55° NE FROM THE SW CORNER OF SECTION 5 T8N R2E G4SRM.

3. The bearings and distances in degrees and feet between claim corners are as depicted on the map. FROM THE SE CORNER GO 1500' DUE NORTH 0° TO THE NE CORNER, THEN 600' DUE WEST 270° TO THE NW, THEN 1500' SOUTH 180° TO THE SW CORNER, THEN 600' DUE E 90° TO SE CORNER KC 6

This form is available from the Arizona Department of Mines & Mineral Resources and may be reproduced.

AMC 454 216

Form MCF100a  
Revised July 2005

LOCATION NOTICE FOR LODE MINING CLAIM

Amendment BLM Serial # \_\_\_\_\_

NOTICE IS HEREBY GIVEN that the KC 7

\_\_\_\_\_ lode mining claim has been located by KAY MINE, USA CORP. whose current mailing address is FLELMER AVE., TORONTO ONTARIO, CANADA M4L 3R6

RECEIVED  
BLM STATE OFFICE  
PHOENIX, ARIZONA  
119 APR - 3 P 12:21

The general course of this claim is NORTH-SOUTH and it is situated in YAVAPAI County, Arizona. This claim is 1500 feet in length and 600 feet in width.

APPROX. 20 Total Claim Acreage. This claim runs from the location monument on which this location notice is posted on the centerline of the claim approximately 1490 feet in a NORTH direction to the NORTH end line and 10 feet in a SOUTH direction to the SOUTH end line. This claim is marked by six monuments, one at each corner and one at the center of each end line of the claim.

The location monument on which this notice is posted is situated within Section 5, Township 8 NORTH, Range 2 EAST, Gila Salt River Base and Meridian, Arizona and this claim encompasses portions of the following quarter section(s), section(s), Township(s) and Range(s) NW 1/4 & SW 1/4 SECTION 5 T8N R2E

Gila Salt River Base and Meridian, Arizona. SQUAW CREEK MINING DIST.

The locality of this claim with reference to some natural object or permanent monument and additional information (if any) concerning its locality are as follows: THE SW CORNER OF KC 7 IS APPROX. 1800' NE 36° FROM THE SW CORNER SEC. 5 T8N R2E GFSRM. FROM SW CORNER KC 7 GO 600' DUE EAST 90° TO SE CORNER, THEN 1500' DUE NORTH 0° TO NE CORNER, THEN 600' DUE WEST 270° TO NW CORNER, THEN 1500' DUE SOUTH 180° TO SW CORNER KC 7.

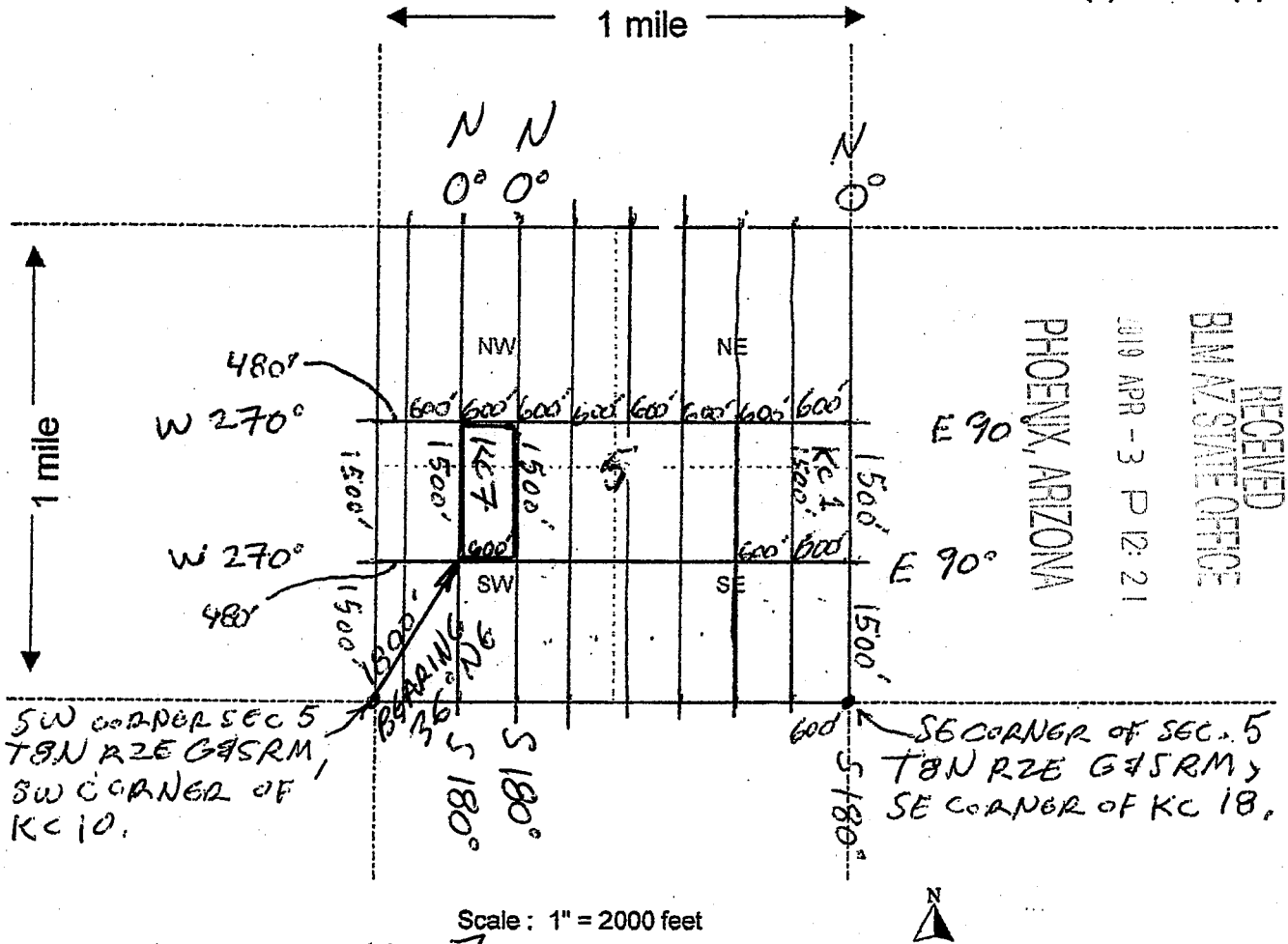
The above information is shown on the attached map.  
DATED AND POSTED on the ground this 14 day of JANUARY, 2019.

LOCATOR(s)  AGENT  
Print Name(s) KAY MINE & USA CORP.  
Signature(s) [Signature]  
DAVID LAJACK, AGENT

AMC454217

**MINING CLAIM MAP**

Lode (X) Placer ( )



RECEIVED  
 BLM AZ STATE OFFICE  
 2019 APR - 3 P 12: 21  
 PHOENIX, ARIZONA

Scale: 1" = 2000 feet

1. The above map depicts the KC 7 mining claim, which is located in Section (s) 5, Township 8 NORTH, Range 2 EAST, Gila and Salt River Base and Meridian, YAVAPAI County, Arizona.

2. The type of corner and location monuments used are as follows: WOOD POSTS 4" X 2" X 2". THE KC 7 SW CORNER IS APPROX. 1800' BEARING 36° NE FROM THE SW CORNER OF SECTION 5 T8N R2E G4SRM.

3. The bearings and distances in degrees and feet between claim corners are as depicted on the map. FROM THE SW CORNER GO 1500' DUE NORTH 0° TO THE NW CORNER, THEN 600' DUE EAST 90° TO THE NE CORNER, THEN 1500' SOUTH 180° TO THE SE CORNER, THEN 600' DUE WEST 270° TO SW CORNER KC 7.

This form is available from the Arizona Department of Mines & Mineral Resources and may be reproduced.

AMC 454217

LOCATION NOTICE FOR LODE MINING CLAIM

Amendment BLM Serial # \_\_\_\_\_

NOTICE IS HEREBY GIVEN that the KC8

\_\_\_\_\_ lode mining claim has been located

by KAY MINE USA CORP. whose current mailing address is FLELMER AVE., TORONTO ONTARIO, CANADA M4L 3R6

BLM Date Stamp  
PHOENIX, ARIZONA  
19 APR - 3 P 12:21  
RECEIVED  
BLM STATE OFFICE

The general course of this claim is NORTH-SOUTH and it is situated in YAVAPAI County, Arizona. This claim is 1500 feet in length and 600 feet in width.

APPROX. 20 Total Claim Acreage. This claim runs from the location monument on which this location notice is posted on the centerline of the claim approximately 1490 feet in a NORTH direction to the NORTH end line and 10 feet in a SOUTH direction to the SOUTH end line. This claim is marked by six monuments, one at each corner and one at the center of each end line of the claim.

The location monument on which this notice is posted is situated within Section 5, Township 8 NORTH, Range 2 EAST, Gila Salt River Base and Meridian, Arizona and this claim encompasses portions of the following quarter section(s), section(s), Township(s) and Range(s) NW 1/4 & SW 1/4 SECTION 5 T8N R2E

Gila Salt River Base and Meridian, Arizona. SQUAW CREEK MINING DIST.

The locality of this claim with reference to some natural object or permanent monument and additional information (if any) concerning its locality are as follows: THE SE CORNER KCB IS APPROX. 1800' NE 36° FROM SW CORNER SEC. 5 T8N R2E G&SRM. FROM SE CORNER KCB GO 1500' DUE NORTH 0° TO NE CORNER, THEN 600' DUE W 270° TO NW CORNER, THEN 1500' DUE SOUTH 180° TO SW CORNER, THEN 600' DUE EAST 90° TO SE CORNER KCB.

The above information is shown on the attached map.

DATED AND POSTED on the ground this 14 day of JANUARY, 20 19.

LOCATOR(s)  AGENT

Print Name(s) KAY MINE USA CORP.

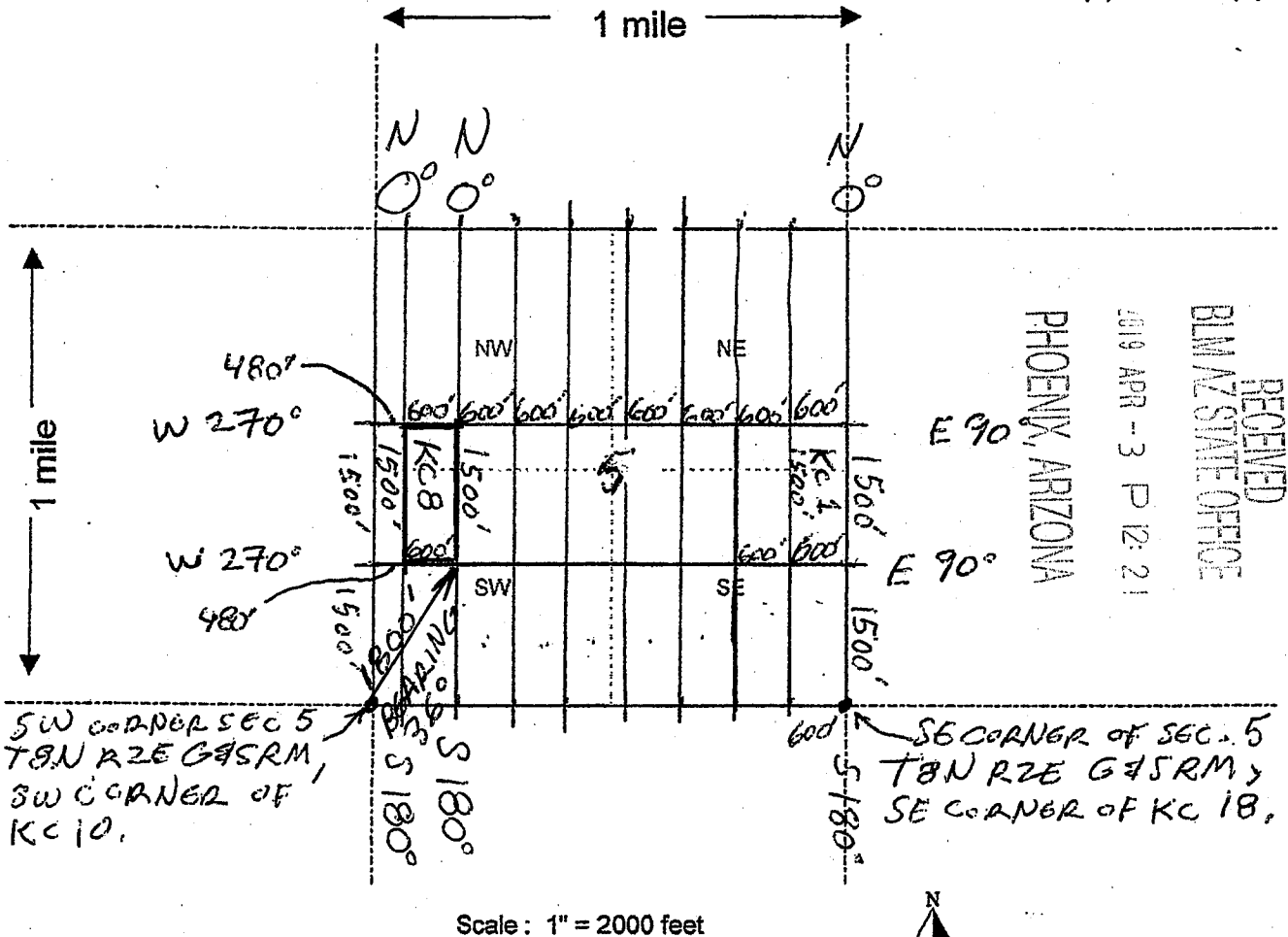
Signature(s) DAVID LAJACK, AGENT

Form MCF100 Revised July 2014

AMC454218

**MINING CLAIM MAP**

Lode (X) Placer ( )



RECEIVED  
BLM / AZ STATE OFFICE  
2019 APR - 3 P 12:21

Scale: 1" = 2000 feet

1. The above map depicts the KC 8 mining claim, which is located in Section (s) 5, Township 8 NORTH, Range 2 EAST, Gila and Salt River Base and Meridian, YAVAPAI County, Arizona.

2. The type of corner and location monuments used are as follows: WOOD POSTS 4" X 2" X 2". THE KC 8 SE CORNER IS APPROX. 1800' BEARING 36° NB FROM THE SW CORNER SEC. 5 T8N R2E G2SRM.

3. The bearings and distances in degrees and feet between claim corners are as depicted on the map. FROM THE SE CORNER GO 1500' DUE NORTH 0° TO THE NE CORNER, THEN 600' DUE WEST 270° TO THE NW CORNER, THEN 1500' SOUTH 180° TO THE SW CORNER, THEN 600' DUE E 90° TO SE CORNER KC 8.

This form is available from the Arizona Department of Mines & Mineral Resources and may be reproduced.

AMC 454218

Form MCF100a  
Revised July 2005

**LOCATION NOTICE FOR LODE MINING CLAIM**

Amendment BLM Serial # \_\_\_\_\_

NOTICE IS HEREBY GIVEN that the KC 9

\_\_\_\_\_ lode mining claim has been located

by KAY MINE USA CORP. whose current mailing

address is FIELMER AVE., TORONTO  
ONTARIO, CANADA M4L 3R6

RECEIVED  
BLM AZ STATE OFFICE  
2019 APR - 3 P 12: 21  
PHOENIX, ARIZONA  
BLM  
Date  
Stamp

The general course of this claim is NORTH-SOUTH and it is situated in YAVAPAI

County, Arizona. This claim is 1500 feet in length and 480 feet in width.

APPROX. 20 Total Claim Acreage. This claim runs from the location monument on which this location notice is posted on the centerline of the claim approximately 1490 feet in a NORTH direction to the NORTH end line and 10 feet in a SOUTH direction to the SOUTH end line. This claim is marked by six monuments, one at each corner and one at the center of each end line of the claim.

The location monument on which this notice is posted is situated within Section 5, Township 8

NORTH, Range 2 EAST, Gila Salt River Base and Meridian, Arizona and this claim encompasses portions of the following quarter section(s), section(s), Township(s) and Range(s) NW 1/4 & SW 1/4  
SECTION 5 T8N R2E

Gila Salt River Base and Meridian, Arizona. SQUAW CREEK MINING DIST.

The locality of this claim with reference to some natural object or permanent monument and additional information (if any) concerning its locality are as follows: THE SW CORNER OF KC 9 IS 1500' DUE N BEAR 0° FROM THE SW CORNER SEC. 5 T8N R2E 675RM. FROM SE CORNER KC 9 GO 480' DUE E 90° TO SE CORNER, THEN 1510' DUE N 0° TO NE CORNER THEN 480' DUE W 270° TO NW CORNER, THEN 1500' DUE S 780° TO SW CORNER KC 9.

\_\_\_\_\_ The above information is shown on the attached map.

DATED AND POSTED on the ground this 14 day of JANUARY, 20 19.

LOCATOR(s)  AGENT

Print Name(s) KAY MINE USA CORP.

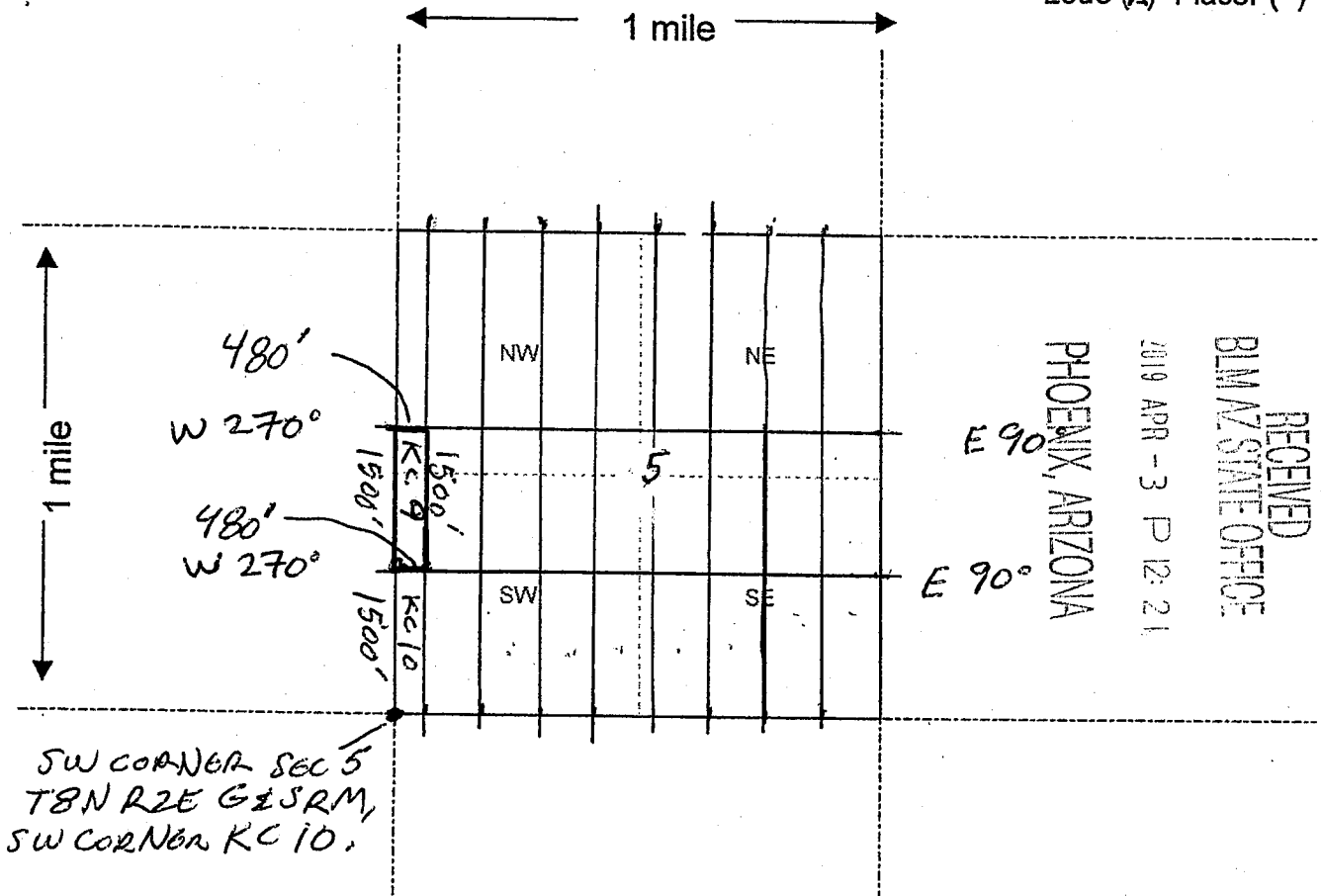
Signature(s) DAVID LAJACK, AGENT

Form MCF100  
Revised July 2014

AMC 454219

MINING CLAIM MAP

Lode (X) Placer ( )



RECEIVED  
 BLM AZ STATE OFFICE  
 2019 APR - 3 P 12:21  
 PHOENIX, ARIZONA

SW CORNER SEC 5  
 T8N R2E G&SRM,  
 SW CORNER KC 10.

Scale: 1" = 2000 feet



1. The above map depicts the KC 9 mining claim, which is located in Section (s) 4, Township 8 NORTH, Range 2 EAST, Gila and Salt River Base and Meridian, YAVAPAI County, Arizona.

2. The type of corner and location monuments used are as follows: WOOD POSTS 4' X 2' X 2". THE SW CORNER OF KC 9 IS 1500' DUE NORTH 0° FROM THE SW CORNER OF SECTION 5 T8N R2E G&SRM.

3. The bearings and distances in degrees and feet between claim corners are as depicted on the map. FROM THE SW CORNER OF KC 9 GO DUE EAST 90° 600' TO SE CORNER. THEN 1500' DUE NORTH 0° TO NE CORNER, THEN 600' DUE WEST 270° TO NW CORNER, THEN 1500' DUE SOUTH 180° TO SW CORNER KC 9.

This form is available from the Arizona Department of Mines & Mineral Resources and may be reproduced.

Form MCF100a  
 Revised July 2005

AMC 454219

LOCATION NOTICE FOR LODE MINING CLAIM

Amendment BLM Serial # \_\_\_\_\_

NOTICE IS HEREBY GIVEN that the KC 10

\_\_\_\_\_ lode mining claim has been located

by KAY MINE USA CORP. whose current mailing address is FLELMER AVE., TORONTO ONTARIO, CANADA M4L 3R6

RECEIVED  
BLM STATE OFFICE  
2019 APR -3 P 12:20  
PHOENIX, ARIZONA

BLM  
Date  
Stamp

The general course of this claim is NORTH-SOUTH and it is situated in YAVAPAI

County, Arizona. This claim is 1500 feet in length and 480 feet in width.

APPROX. 20 Total Claim Acreage. This claim runs from the location monument on which this location notice

is posted on the centerline of the claim approximately 10 feet in a NORTH direction to the NORTH end line and 1490 feet in a SOUTH direction to the SOUTH end line. This claim is marked by six monuments, one at each corner and one at the center of each end line of the claim.

The location monument on which this notice is posted is situated within Section 5, Township 8

NORTH Range 2 EAST, Gila Salt River Base and Meridian, Arizona and this claim encompasses portions of the following quarter section(s), section(s), Township(s) and Range(s) SW 1/4

SECTION 5 T8N R2E

Gila Salt River Base and Meridian, Arizona. SQUAW CREEK MINING DIST.

The locality of this claim with reference to some natural object or permanent monument and additional information

(if any) concerning its locality are as follows: THE SW CORNER OF KC 10 IS APPROX. ON THE SW CORNER, SEC 5 T8N R2E G1SRM, FROM THE SW CORNER OF KC 10 GO 480' DUE EAST BEARING 90° TO THE SE CORNER, THEN 1500' DUE NORTH BEARING 0° TO THE NE CORNER, THEN 480' DUE WEST 270° TO NW CORNER, THEN 1500' DUE SOUTH TO SW CORNER OF KC 10.

The above information is shown on the attached map.

DATED AND POSTED on the ground this 14 day of JANUARY, 2019.

LOCATOR(s)  AGENT

Print Name(s) KAY MINE USA CORP.

Signature(s) [Signature]  
DAVID KAJALK, AGENT

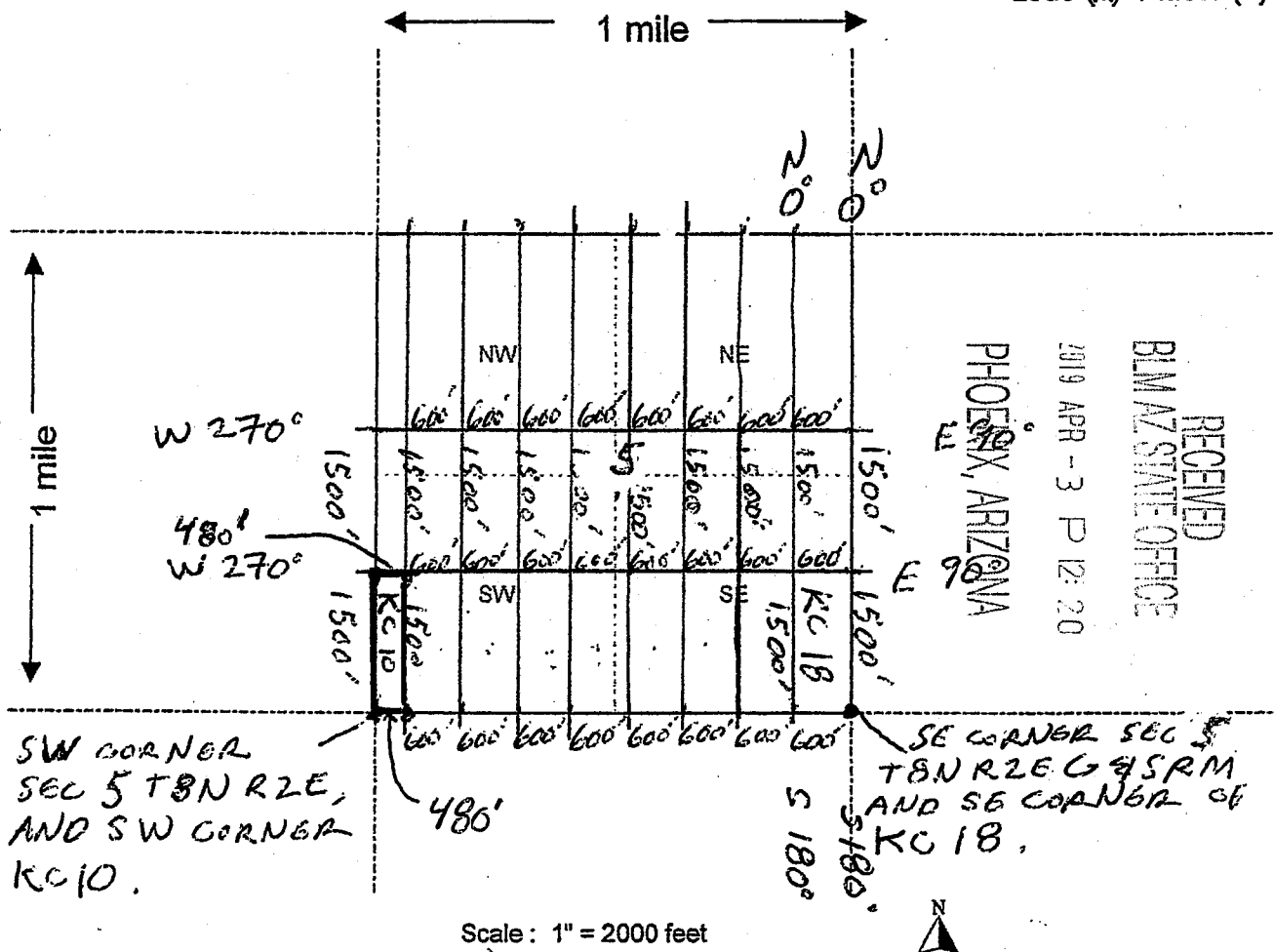
Form MCF100  
Revised July 2014

AMC454220



**MINING CLAIM MAP**

Lode (X) Placer ( )



1. The above map depicts the KC 10 mining claim, which is located in Section (s) 5, Township 8 NORTH, Range 2 EAST, Gila and Salt River Base and Meridian, YAVAPAI County, Arizona.

2. The type of corner and location monuments used are as follows: WOOD POSTS 4" X 2" X 2". THE SE CORNER OF KC 10 IS LOCATED AT THE SE CORNER OF SECTION 5 T8N R2E G&SRM.

3. The bearings and distances in degrees and feet between claim corners are as depicted on the map. FROM THE SE CORNER OF KC 10 GO 1500' DUE NORTH 0° TO NE CORNER, THEN 600' DUE WEST 270° TO NW CORNER, THEN 1500' DUE SOUTH 180° TO SW CORNER, THEN 600' DUE EAST TO SE CORNER KC 10.

This form is available from the Arizona Department of Mines & Mineral Resources and may be reproduced.

AM0454229

LOCATION NOTICE FOR LODE MINING CLAIM

Amendment BLM Serial # \_\_\_\_\_

NOTICE IS HEREBY GIVEN that the KC 11

\_\_\_\_\_ lode mining claim has been located

by KAY MINE USA CORP. whose current mailing

address is 71 ELMER AVE., TORONTO

ONTARIO, CANADA M4L 3R6

BLM  
Date  
Stamp  
PHOENIX, ARIZONA  
2019 APR - 3 P 12:20  
BLM AZ STATE OFFICE  
RECEIVED

The general course of this claim is NORTH-SOUTH and it is situated in YAVAPAI

County, Arizona. This claim is 1500 feet in length and 600 feet in width.

APPROX.

20 Total Claim Acreage. This claim runs from the location monument on which this location notice

is posted on the centerline of the claim approximately 10 feet in a NORTH direction to the NORTH

end line and 1490 feet in a SOUTH direction to the SOUTH end line. This claim is marked by six

monuments, one at each corner and one at the center of each end line of the claim.

The location monument on which this notice is posted is situated within Section 5, Township 8

NORTH, Range 2 EAST, Gila Salt River Base and Meridian, Arizona and this claim encompasses portions

of the following quarter section(s), section(s), Township(s) and Range(s) SW 1/4

SECTION 5 T8N R2E

Gila Salt River Base and Meridian, Arizona.

SQUAW CREEK MINING DIST.

The locality of this claim with reference to some natural object or permanent monument and additional information

(if any) concerning its locality are as follows: THE SW CORNER OF KC 11 IS 480' DUE EAST 90°

FROM THE SW CORNER SEC. 5 T8N R2E GILSRM.

FROM THE SW CORNER K11 GO DUE E 90° 600' TO SE CORNER, THEN 1500' DUE

N 0° TO NE CORNER, THEN 600' DUE W 270° TO NW CORNER, THEN 1500'

DUE SOUTH 180° TO SW CORNER KC 11.

The above information is shown on the attached map.

DATED AND POSTED on the ground this 14 day of JANUARY, 20 19.

LOCATOR(s)  AGENT

Print Name(s) KAY MINE USA CORP.

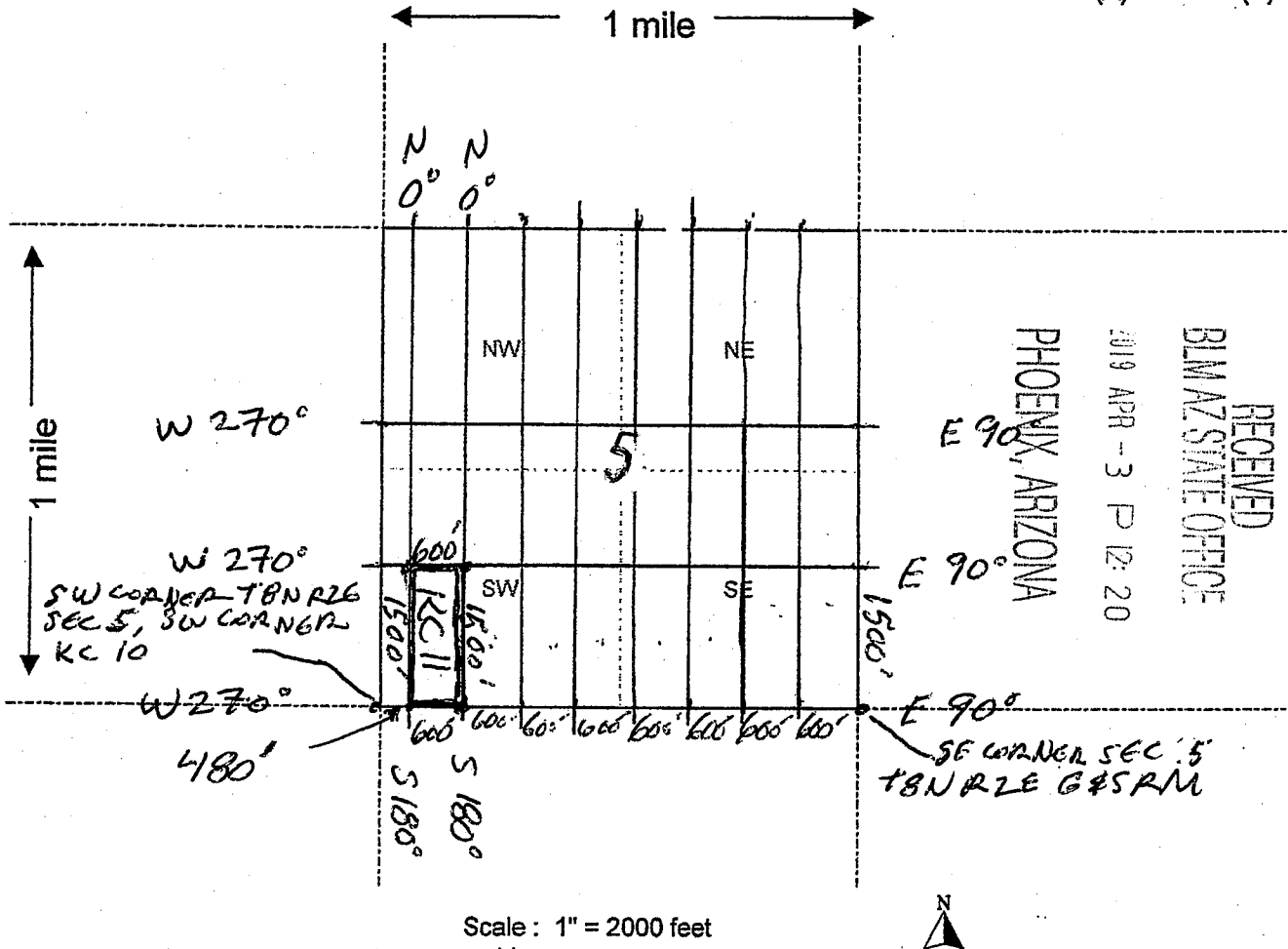
Signature(s) DAVID LAJACK, AGENT

Form MCF100  
Revised July 2014

AM04542211

MINING CLAIM MAP

Lode (X) Placer ( )



RECEIVED  
BLM AZ STATE OFFICE  
2019 APR - 3 P 12: 20  
PHOENIX, ARIZONA

Scale: 1" = 2000 feet

1. The above map depicts the KC 11 mining claim, which is located in Section (s) 5, Township 8 NORTH, Range 2 EAST, Gila and Salt River Base and Meridian, YAVAPAI County, Arizona.

2. The type of corner and location monuments used are as follows: WOOD POSTS 4" X 2" X 2". THE SW CORNER OF KC 11 IS 480' DUE E 90° FROM SW CORNER SEC 5 T8N R2E G4SRM. THE SE CORNER OF KC 11 IS 4200' DUE W 270° FROM SE CORNER SEC 5 T8N R2E G4SRM.

3. The bearings and distances in degrees and feet between claim corners are as depicted on the map. FROM THE SE CORNER OF KC 11 GO 1500' DUE NORTH 0° TO NW CORNER, THEN 600' DUE W 270° TO NW CORNER, THEN 1500' DUE SOUTH 180° TO THE SE CORNER KC 11.

Form MCF100a  
Revised July 2005

This form is available from the Arizona Department of Mines & Mineral Resources and may be reproduced.

AM0454221

LOCATION NOTICE FOR LODE MINING CLAIM

Amendment BLM Serial # \_\_\_\_\_

NOTICE IS HEREBY GIVEN that the KC12

\_\_\_\_\_ lode mining claim has been located

by RAY MINE USA CORP. whose current mailing address is 71 ELMER AVE., TORONTO ONTARIO, CANADA M4L 3R6

BLM Date Stamp  
2019 APR - 3 P 12: 20  
PHOENIX, ARIZONA  
BLM AZ STATE OFFICE  
RECEIVED

The general course of this claim is NORTH-SOUTH and it is situated in YAVAPAI County, Arizona. This claim is 1500 feet in length and 600 feet in width.

APPROX. 20 Total Claim Acreage. This claim runs from the location monument on which this location notice is posted on the centerline of the claim approximately 10 feet in a NORTH direction to the NORTH end line and 1490 feet in a SOUTH direction to the SOUTH end line. This claim is marked by six monuments, one at each corner and one at the center of each end line of the claim.

The location monument on which this notice is posted is situated within Section 5, Township 8 NORTH, Range 2 EAST, Gila Salt River Base and Meridian, Arizona and this claim encompasses portions of the following quarter section(s), section(s), Township(s) and Range(s) SW 1/4 SECTION 5 T8N R2E

Gila Salt River Base and Meridian, Arizona. SQUAW CREEK MINING DIST.  
The locality of this claim with reference to some natural object or permanent monument and additional information (if any) concerning its locality are as follows: THE SE CORNER KC12 IS 3600' DUE W 270° FROM SE CORNER SEC 5 T8N R2E GSRM. FROM SE CORNER KC12 GO 1500' DUE N 0° TO NE CORNER, THEN 60' DUE W 270° TO NW CORNER THEN 1500' DUE SOUTH 180° TO SW CORNER, THEN 600' DUE EAST 90° TO SE CORNER KC12.  
The above information is shown on the attached map.

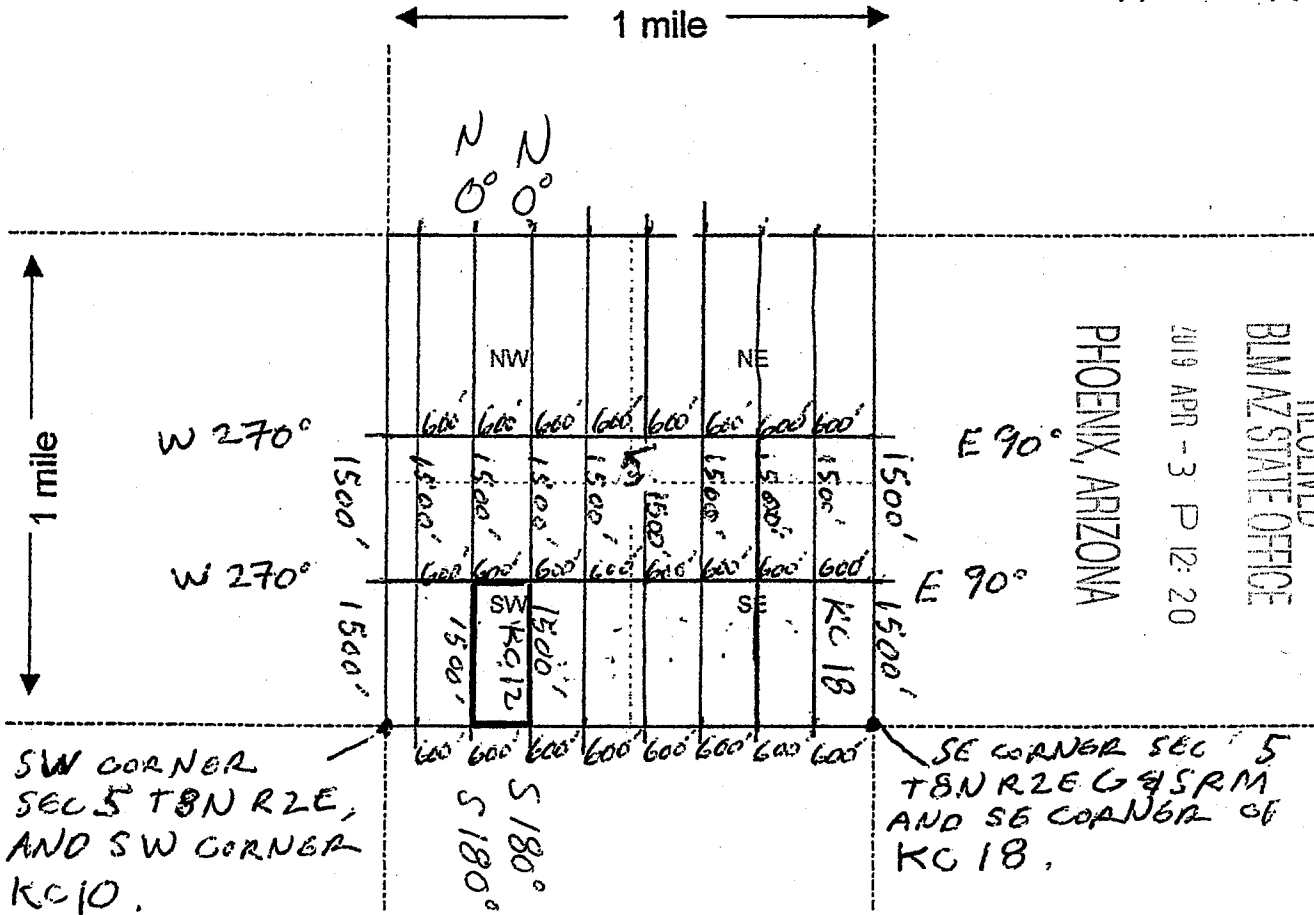
DATED AND POSTED on the ground this 14 day of JANUARY, 20 19.

LOCATOR(s)  AGENT  
Print Name(s) RAY MINE USA CORP.  
Signature(s) [Signature]

AMC454222

**MINING CLAIM MAP**

Lode (X) Placer ( )



RECEIVED  
BLM AZ STATE OFFICE  
2019 APR - 3 P 12:20  
PHOENIX, ARIZONA

Scale: 1" = 2000 feet

1. The above map depicts the KC 12 mining claim, which is located in Section (s) 5, Township 8 NORTH, Range 2 EAST, Gila and Salt River Base and Meridian, YAVAPAI County, Arizona.

2. The type of corner and location monuments used are as follows: WOOD POSTS 4" X 2" X 2". THE SE CORNER OF KC 12 IS 600' DUE WEST 270° FROM THE SE CORNER OF SECTION 5 T8N R2E G&SRM.

3. The bearings and distances in degrees and feet between claim corners are as depicted on the map. FROM THE SE CORNER OF KC 12 GO 1500' DUE NORTH 0° TO NE CORNER, THEN 600' DUE WEST 270° TO NW CORNER, THEN 1500' DUE SOUTH 180° TO SW CORNER, THEN 600' DUE EAST TO SE CORNER KC 12

This form is available from the Arizona Department of Mines & Mineral Resources and may be reproduced.

ANG454222

LOCATION NOTICE FOR LODE MINING CLAIM

Amendment BLM Serial # \_\_\_\_\_

NOTICE IS HEREBY GIVEN that the KC 13

\_\_\_\_\_ lode mining claim has been located by KAY MINE USA CORP. whose current mailing address is FLELMER AVE., TORONTO ONTARIO, CANADA M4L 3R6

RECEIVED  
BLM AZ STATE OFFICE  
2019 APR - 3 P 12: 20  
PHOENIX, ARIZONA

BLM  
Date  
Stamp

The general course of this claim is NORTH-SOUTH and it is situated in YAVAPAI

County, Arizona. This claim is 1500 feet in length and 600 feet in width.

APPROX. 20 Total Claim Acreage. This claim runs from the location monument on which this location notice is posted on the centerline of the claim approximately 10 feet in a NORTH direction to the NORTH end line and 1490 feet in a SOUTH direction to the SOUTH end line. This claim is marked by six monuments, one at each corner and one at the center of each end line of the claim.

The location monument on which this notice is posted is situated within Section 5, Township 8 NORTH, Range 2 EAST, Gila Salt River Base and Meridian, Arizona and this claim encompasses portions of the following quarter section(s), section(s), Township(s) and Range(s) SW 1/4 SECTION 5 T8N R2E

Gila Salt River Base and Meridian, Arizona. SQUAW CREEK MINING DIST.

The locality of this claim with reference to some natural object or permanent monument and additional information (if any) concerning its locality are as follows: THE SE CORNER OF KC 13 IS 3000' DUE W 270° FROM SE CORNER SEC. 5 T8N R2E GFSRM. FROM SE CORNER KC 13 GO 1500' DUE N0° TO NE CORNER THEN 600' DUE W120° TO NW CORNER, THEN 1500' DUE SOUTH 180° TO SW CORNER, THEN 600' DUE EAST TO SE CORNER KC 13.

The above information is shown on the attached map.

DATED AND POSTED on the ground this 11 day of JANUARY, 20 19.

LOCATOR(s)  AGENT

Print Name(s) KAY MINE USA CORP.

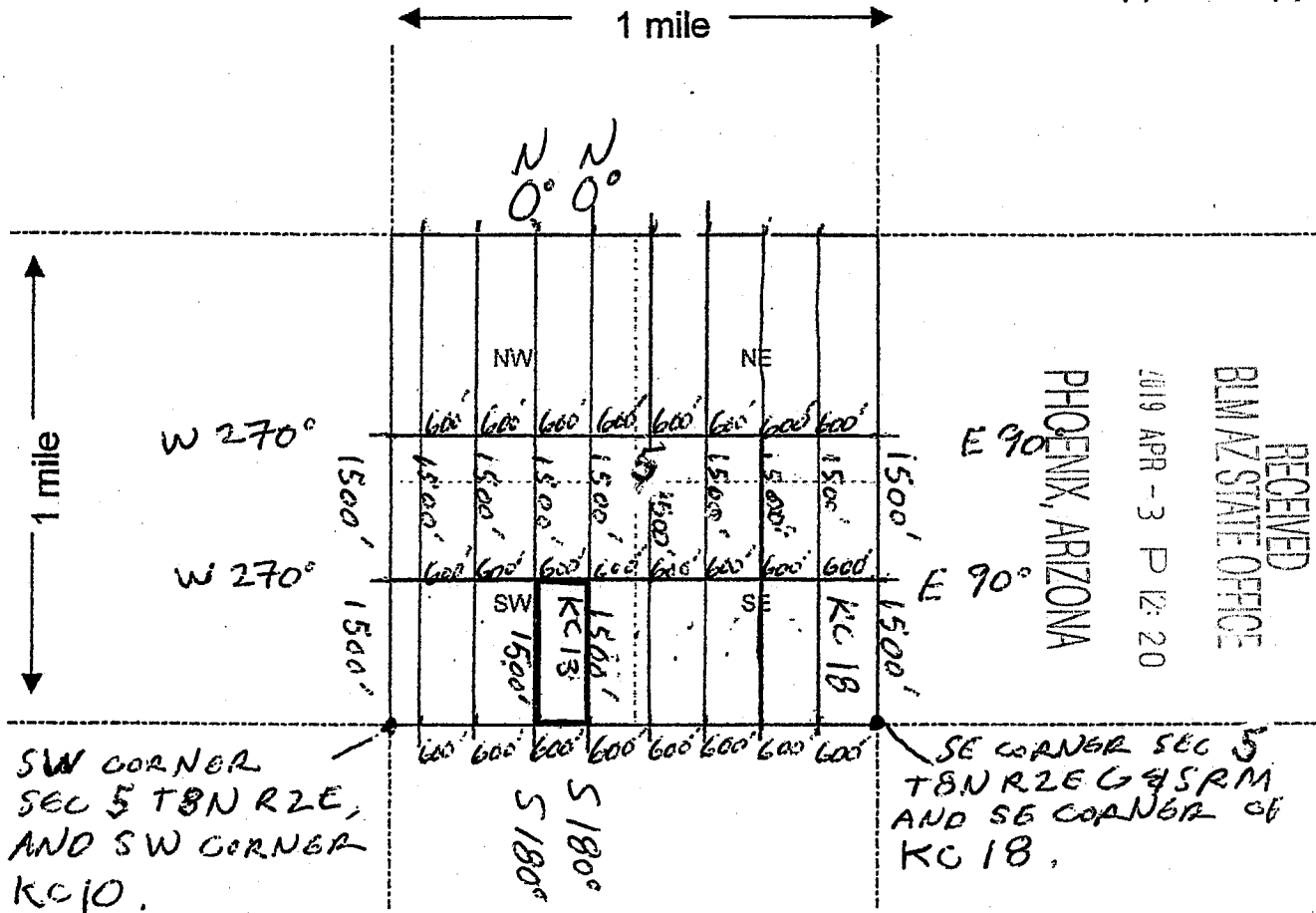
Signature(s) DAVID LAJACK, AGENT

Form MCF100  
Revised July 2014

AMC454223

MINING CLAIM MAP

Lode (X) Placer ( )



Scale: 1" = 2000 feet

1. The above map depicts the KC 13 mining claim, which is located in Section (s) 5, Township 8 NORTH, Range 2 EAST, Gila and Salt River Base and Meridian, YAVAPAI County, Arizona.

2. The type of corner and location monuments used are as follows: WOOD POSTS 4" x 2" x 2". THE SE CORNER OF KC 13 IS 3000' DUE WEST 270° FROM THE SE CORNER OF SECTION 5 T8N R2E G&SRM.

3. The bearings and distances in degrees and feet between claim corners are as depicted on the map. FROM THE SE CORNER OF KC 13 GO 1500' DUE NORTH 0° TO NE CORNER, THEN 600' DUE WEST 270° TO NW CORNER, THEN 1500' DUE SOUTH 180° TO SW CORNER, THEN 600' DUE EAST TO SE CORNER KC 13.

This form is available from the Arizona Department of Mines & Mineral Resources and may be reproduced.

AN0454223

LOCATION NOTICE FOR LODE MINING CLAIM

Amendment BLM Serial # \_\_\_\_\_

NOTICE IS HEREBY GIVEN that the KC 14

\_\_\_\_\_ lode mining claim has been located by RAY MINE, USA CORP. whose current mailing address is FLELMER AVE., TORONTO ONTARIO, CANADA M4L 3R6

RECEIVED  
BLM AZ STATE OFFICE  
2019 APR - 3 P 12: 20  
PHOENIX, ARIZONA  
BLM  
Date  
Stamp

The general course of this claim is NORTH-SOUTH and it is situated in YAVAPAI

County, Arizona. This claim is 1500 feet in length and 600 feet in width.

APPROX. 20 Total Claim Acreage. This claim runs from the location monument on which this location notice is posted on the centerline of the claim approximately 10 feet in a NORTH direction to the NORTH end line and 1490 feet in a SOUTH direction to the SOUTH end line. This claim is marked by six monuments, one at each corner and one at the center of each end line of the claim.

The location monument on which this notice is posted is situated within Section 5, Township 8 NORTH Range 2 EAST, Gila Salt River Base and Meridian, Arizona and this claim encompasses portions of the following quarter section(s), section(s), Township(s) and Range(s) SE 1/4 & SW 1/4 SECTION 5 T8N R2E

Gila Salt River Base and Meridian, Arizona. SQUAW CREEK MINING DIST

The locality of this claim with reference to some natural object or permanent monument and additional information (if any) concerning its locality are as follows THE SE CORNER OF KC 14 IS 2400' DUE W 270° FROM SE CORNER SEC. 5 T8N R2E GILSRM. FROM SE CORNER KC 14 GO 1500' DUE N 0° TO NE CORNER, THEN 600' DUE W 270° TO NW CORNER, THEN 1500' DUE SOUTH 180° TO SW CORNER, THEN 600' DUE EAST 90° TO SE CORNER KC 14

The above information is shown on the attached map. DATED AND POSTED on the ground this 11 day of JANUARY, 20 19.

LOCATOR(s)  AGENT  
Print Name(s) RAY MINE, USA CORP.  
Signature(s) DAVID LAJACK, AGENT

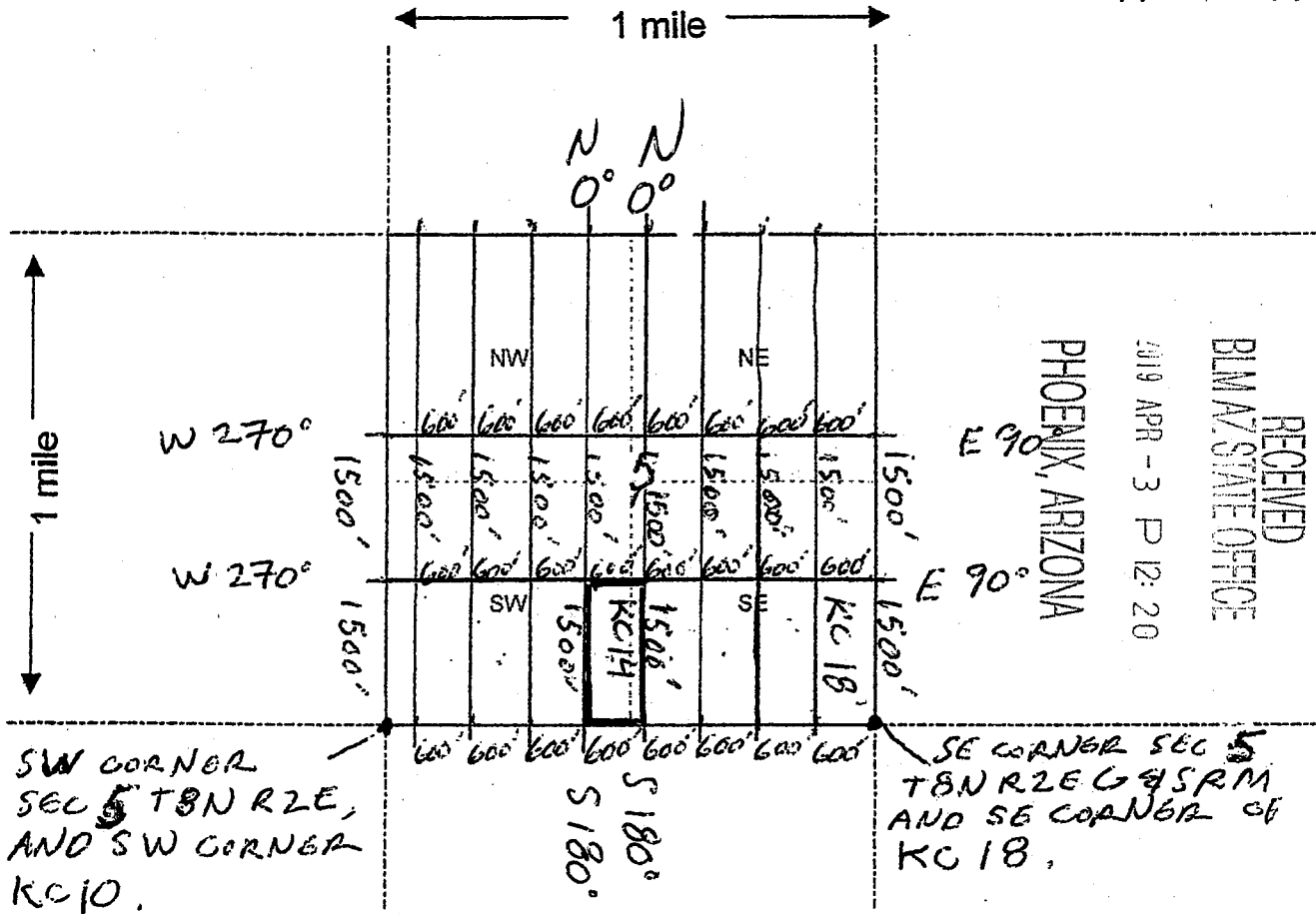
Form MCF100  
Revised July 2014

AMC454224



MINING CLAIM MAP

Lode (X) Placer ( )



1. The above map depicts the KC 14 mining claim, which is located in Section (s) 5, Township 8 NORTH, Range 2 EAST, Gila and Salt River Base and Meridian, YAVAPAI County, Arizona.

2. The type of corner and location monuments used are as follows: WOOD POSTS 4" X 2" X 2". THE SE CORNER OF KC 14 IS 2400' DUE WEST 270° FROM THE SE CORNER OF SECTION 5 T8N R2E G&SRM.

3. The bearings and distances in degrees and feet between claim corners are as depicted on the map. FROM THE SE CORNER OF KC 14 GO 1500' DUE NORTH 0° TO NE CORNER, THEN 600' DUE WEST 270° TO NW CORNER, THEN 1500' DUE SOUTH 180° TO SW CORNER, THEN 600' DUE EAST TO SE CORNER KC 14.

This form is available from the Arizona Department of Mines & Mineral Resources and may be reproduced.

AMC454224

LOCATION NOTICE FOR LODE MINING CLAIM

Amendment BLM Serial # \_\_\_\_\_

NOTICE IS HEREBY GIVEN that the KC 15

\_\_\_\_\_ lode mining claim has been located

by KAY MINE USA CORP. whose current mailing

address is FLELMER AVE., TORONTO  
ONTARIO, CANADA M4L 3R6

RECEIVED  
BLM STATE OFFICE  
PHOENIX, ARIZONA  
2019 APR - 3 P 12:20  
BLM  
Date  
Stamp

The general course of this claim is NORTH-SOUTH and it is situated in YAVAPAI

County, Arizona. This claim is 1500 feet in length and 600 feet in width.

APPROX. 20 Total Claim Acreage. This claim runs from the location monument on which this location notice

is posted on the centerline of the claim approximately 10 feet in a NORTH direction to the NORTH end line and 1490 feet in a SOUTH direction to the SOUTH end line. This claim is marked by six monuments, one at each corner and one at the center of each end line of the claim.

The location monument on which this notice is posted is situated within Section 5, Township 8

NORTH, Range 2 EAST, Gila Salt River Base and Meridian, Arizona and this claim encompasses portions

of the following quarter section(s), section(s), Township(s) and Range(s) SE 1/4  
SECTION 5 T8N R2E

Gila Salt River Base and Meridian, Arizona. SQUAW CREEK MINING DIST.

The locality of this claim with reference to some natural object or permanent monument and additional information

(if any) concerning its locality are as follows: THE SE CORNER OF KC 15 IS 1800' DUE W 270°  
FROM SE CORNER RC 15 GO 1500' DUE N 0° TO NE CORNER THEN 600' DUE  
WEST 270° TO NW CORNER, THEN 1500' DUE SOUTH 180° TO SW CORNER,  
THEN 600' DUE EAST TO SE CORNER KC 15.

The above information is shown on the attached map.  
DATED AND POSTED on the ground this 11 day of JANUARY, 20 19.

LOCATOR(s)  AGENT

Print Name(s) KAY MINE USA CORP.

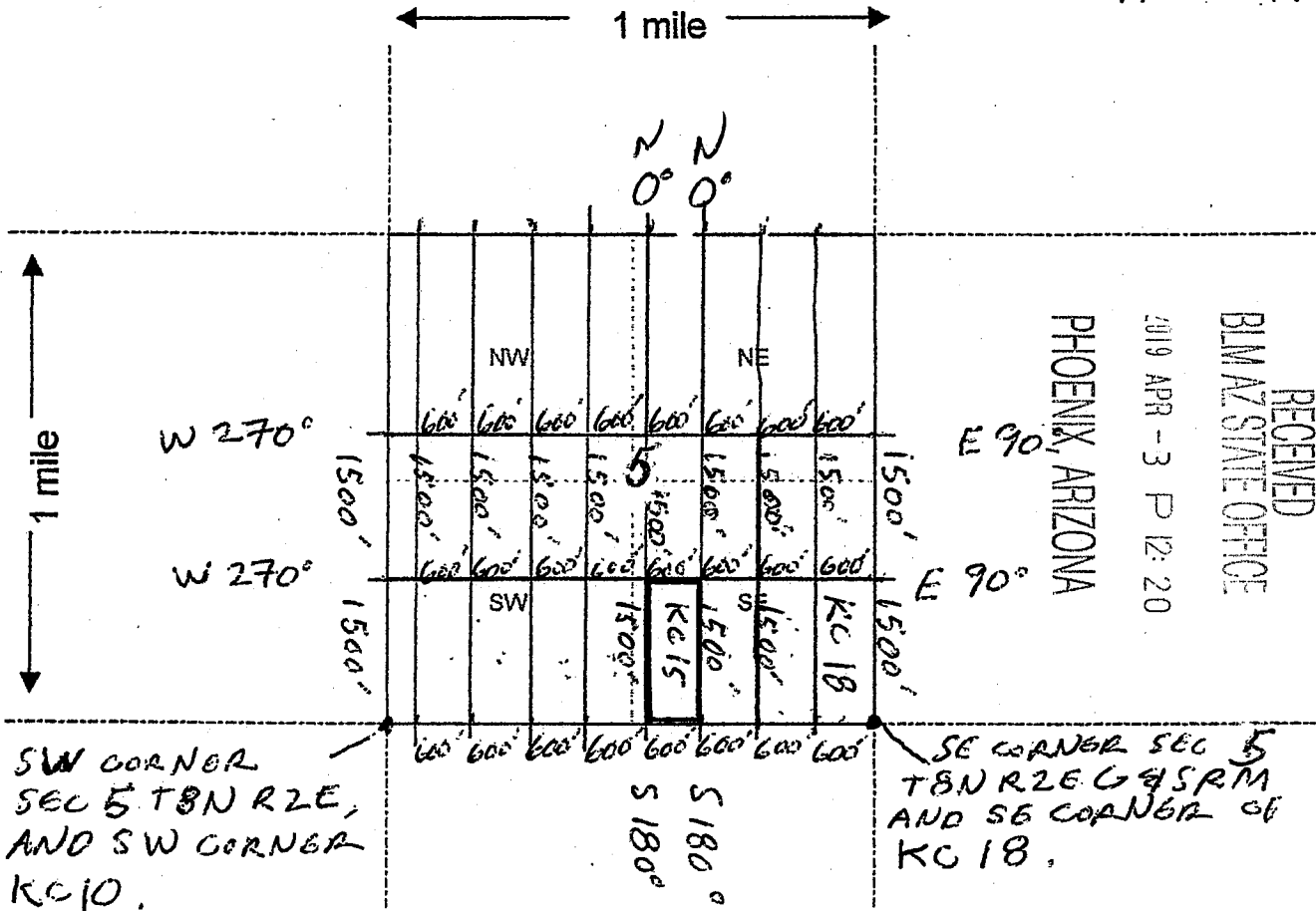
Signature(s) [Signature]  
DAVID LAJALK, AGENT

Form MCF100  
Revised July 2014

AMC454225

**MINING CLAIM MAP**

Lode (X) Placer ( )



RECEIVED  
 BLM AZ STATE OFFICE  
 2019 APR - 3 P 12: 20  
 PHOENIX, ARIZONA

Scale: 1" = 2000 feet

1. The above map depicts the KC 15 mining claim, which is located in Section (s) 5, Township 8 NORTH, Range 2 EAST, Gila and Salt River Base and Meridian, YAVAPAI County, Arizona.

2. The type of corner and location monuments used are as follows: WOOD POSTS 4" X 2" X 2". THE SE CORNER OF KC 15 IS 1800' DUE WEST 270° FROM THE SE CORNER OF SECTION 5 T8N R2E G&SRM.

3. The bearings and distances in degrees and feet between claim corners are as depicted on the map. FROM THE SE CORNER OF KC 15 GO 1500' DUE NORTH 0° TO NE CORNER, THEN 600' DUE WEST 270° TO NW CORNER, THEN 1500' DUE SOUTH 180° TO SW CORNER, THEN 600' DUE EAST TO SE CORNER KC 15

This form is available from the Arizona Department of Mines & Mineral Resources and may be reproduced.

AMC454225

LOCATION NOTICE FOR LODE MINING CLAIM

Amendment BLM Serial # \_\_\_\_\_

NOTICE IS HEREBY GIVEN that the KC 16

\_\_\_\_\_ lode mining claim has been located by KAY MINE USA CORP. whose current mailing address is FLELMER AVE., TORONTO ONTARIO, CANADA M4L 3R6

RECEIVED  
BLM AZ STATE OFFICE  
2019 APR - 3 P 12: 20  
PHOENIX, ARIZONA  
BLM  
Date  
Stamp

The general course of this claim is NORTH-SOUTH and it is situated in YAVAPAI

County, Arizona. This claim is 1500 feet in length and 600 feet in width.

APPROX. 20 Total Claim Acreage. This claim runs from the location monument on which this location notice is posted on the centerline of the claim approximately 10 feet in a NORTH direction to the NORTH end line and 1490 feet in a SOUTH direction to the SOUTH end line. This claim is marked by six monuments, one at each corner and one at the center of each end line of the claim.

The location monument on which this notice is posted is situated within Section 5, Township 8 NORTH, Range 2 EAST, Gila Salt River Base and Meridian, Arizona and this claim encompasses portions of the following quarter section(s), section(s), Township(s) and Range(s) SE 1/4 SECTION 5 T8N R2E

Gila Salt River Base and Meridian, Arizona. SQUAW CREEK MINING DIST.

The locality of this claim with reference to some natural object or permanent monument and additional information (if any) concerning its locality are as follows: THE SE CORNER OF KC 16 IS 1200' DUE W 270° FROM SE CORNER KC 16 GO 1500' DUE N 0° TO NE CORNER, THEN 600' DUE W 270° TO NW CORNER, THEN 1500' DUE SOUTH 180° TO SW CORNER, THEN 600' DUE EAST 90° TO SE CORNER KC 16. The above information is shown on the attached map.

DATED AND POSTED on the ground this 11 day of JANUARY, 20 19.

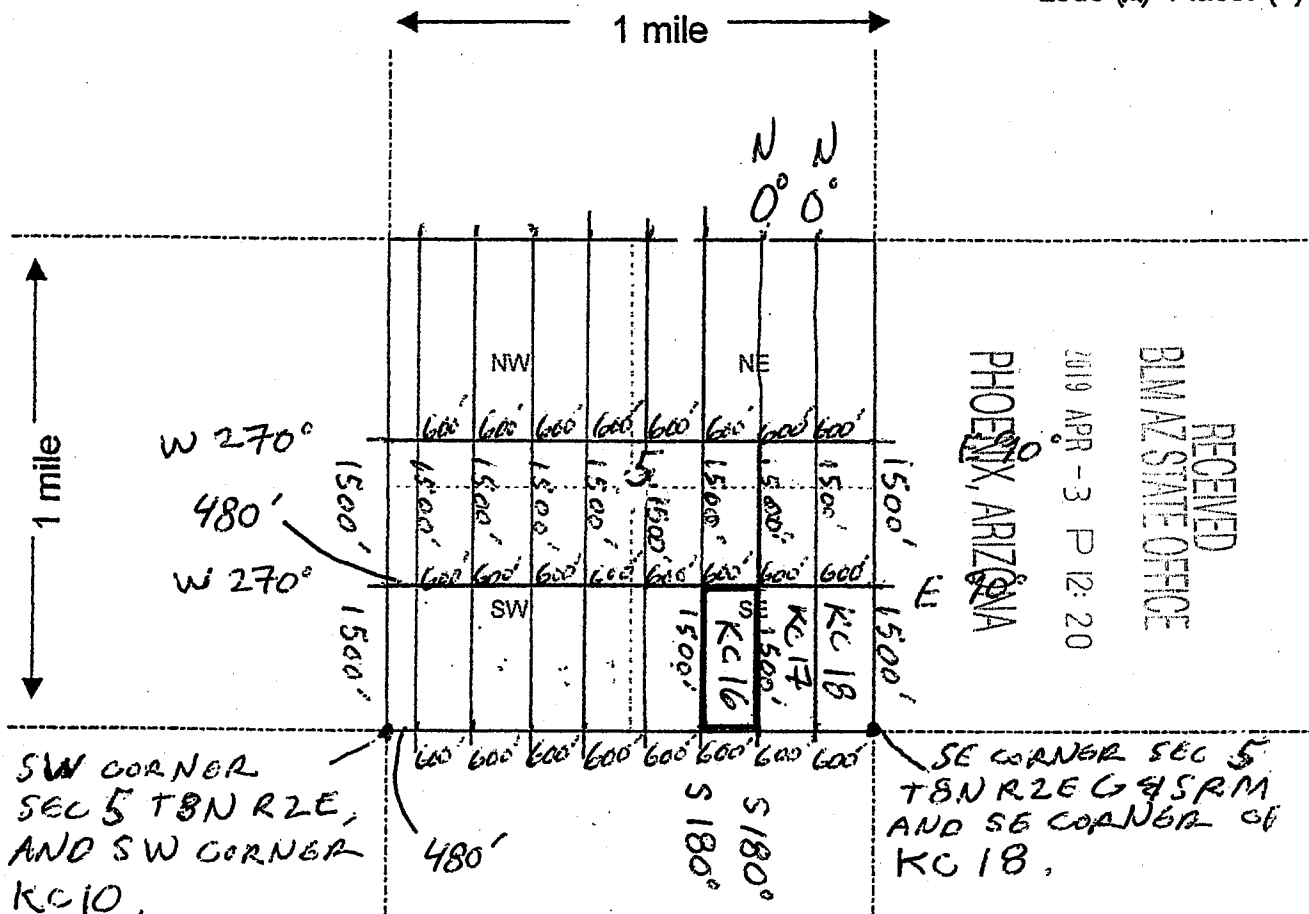
LOCATOR(s)  AGENT  
Print Name(s) KAY MINE USA CORP.  
Signature(s) DAVID LASACK, AGENT

Form MCF100  
Revised July 2014

AMC454226

MINING CLAIM MAP

Lode (X) Placer ( )



RECEIVED  
BLM AZ STATE OFFICE  
PHOENIX, ARIZONA  
2019 APR -3 P 12:20

Scale: 1" = 2000 feet



AMC454226

1. The above map depicts the KC 16 mining claim, which is located in Section (s) 5, Township 8 NORTH, Range 2 EAST, Gila and Salt River Base and Meridian, YAVAPAI County, Arizona.

2. The type of corner and location monuments used are as follows: WOOD POST 5" X 2" X 2". THE SE CORNER OF KC 16 IS 1200' DUE WEST 270° FROM THE SE CORNER OF SECTION 5 T8N R2E G&SRM.

3. The bearings and distances in degrees and feet between claim corners are as depicted on the map. FROM THE SE CORNER OF KC 16 GO 1500' DUE NORTH 0° TO NE CORNER, THEN 600' DUE WEST 270° TO NW CORNER, THEN 1500' DUE SOUTH 180° TO SW CORNER, THEN 600' DUE EAST TO SE CORNER KC 16.

LOCATION NOTICE FOR LODE MINING CLAIM

Amendment BLM Serial # \_\_\_\_\_

NOTICE IS HEREBY GIVEN that the KC 17

\_\_\_\_\_ lode mining claim has been located by KAY MINE USA CORP. whose current mailing address is 71 ELMER AVE., TORONTO ONTARIO, CANADA M4L 3R6

RECEIVED  
BLM AZ STATE OFFICE  
2019 APR - 3 P 12:19  
PHOENIX, ARIZONA  
BLM Date Stamp

The general course of this claim is NORTH-SOUTH and it is situated in YAVAPAI County, Arizona. This claim is 1500 feet in length and 600 feet in width.

APPROX. 20 Total Claim Acreage. This claim runs from the location monument on which this location notice is posted on the centerline of the claim approximately 10 feet in a NORTH direction to the NORTH end line and 1490 feet in a SOUTH direction to the SOUTH end line. This claim is marked by six monuments, one at each corner and one at the center of each end line of the claim.

The location monument on which this notice is posted is situated within Section 5, Township 8 NORTH, Range 2 EAST, Gila Salt River Base and Meridian, Arizona and this claim encompasses portions of the following quarter section(s), section(s), Township(s) and Range(s) SE 1/4 SECTION 5 T8N R2E

Gila Salt River Base and Meridian, Arizona. SQUAW CREEK MINING DIST

The locality of this claim with reference to some natural object or permanent monument and additional information (if any) concerning its locality are as follows: THE SE CORNER KC 17 IS 600' DUE W 270° FROM SE CORNER KC 17 GO 1500' DUE N 0° TO NE CORNER, THEN 600' DUE WEST 270° TO NW CORNER, THEN 1500' DUE SOUTH 180° TO SW CORNER, THEN 600' DUE EAST 90° TO SE CORNER KC 17.

The above information is shown on the attached map. DATED AND POSTED on the ground this 11 day of JANUARY, 20 19.

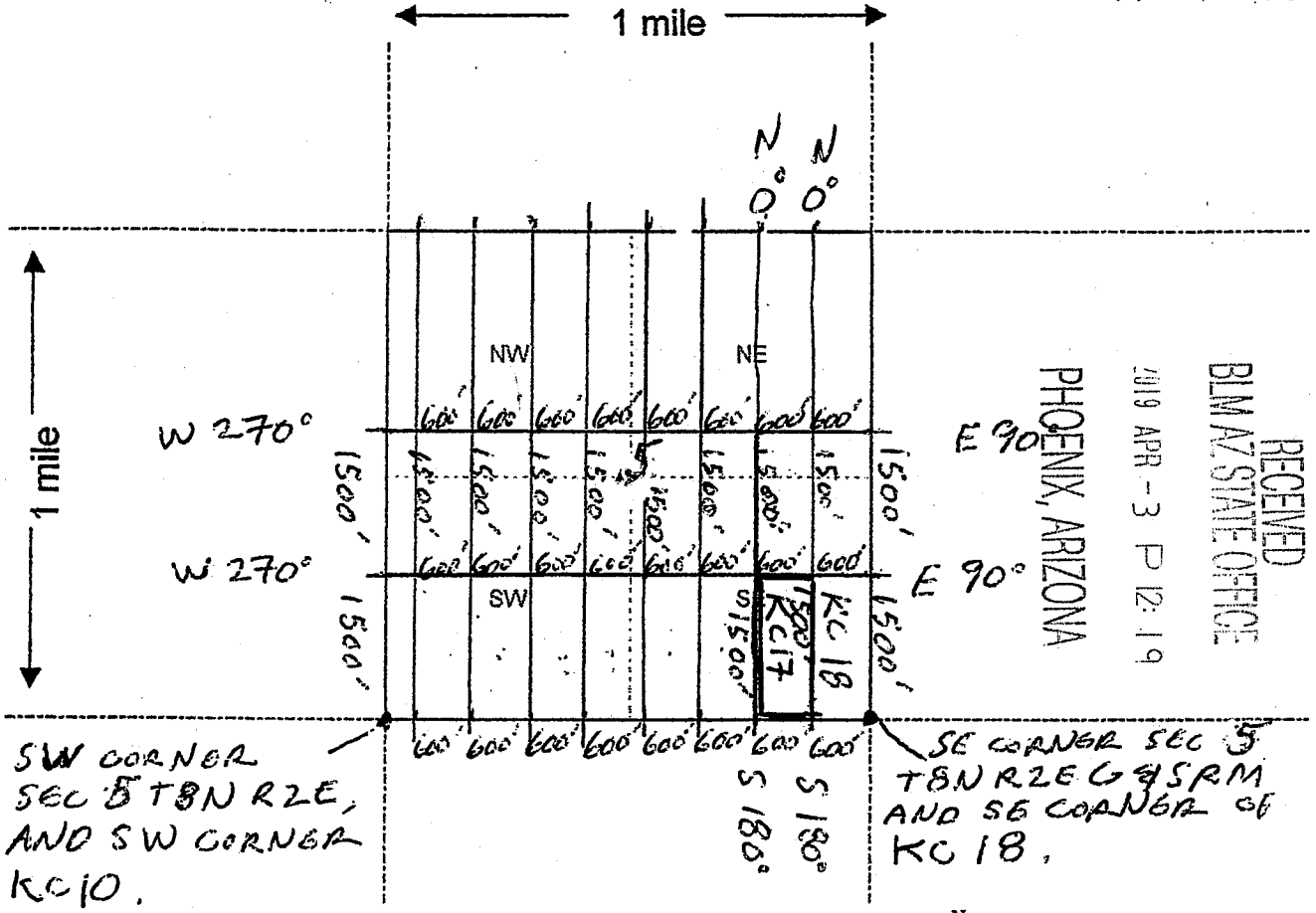
LOCATOR(s)  AGENT  
Print Name(s) KAY MINE USA CORP.  
Signature(s) [Signature]  
DAVID RAJAOR, AGENT

Form MCF100  
Revised July 2014

AMC454227

**MINING CLAIM MAP**

Lode (X) Placer ( )



RECEIVED  
BIMAZ STATE OFFICE

2019 APR - 3 P 12: 19

PHOENIX, ARIZONA

Scale: 1" = 2000 feet

1. The above map depicts the KC 17 mining claim, which is located in Section (s) 5, Township 8 NORTH, Range 2 EAST, Gila and Salt River Base and Meridian, YAVAPAI County, Arizona.

2. The type of corner and location monuments used are as follows: WOOD POSTS 4" X 2" X 2". THE SE CORNER OF KC 17 IS 600' DUE WEST 270° FROM THE SE CORNER OF SECTION 5 T8N R2E G&SRM.

3. The bearings and distances in degrees and feet between claim corners are as depicted on the map. FROM THE SE CORNER OF KC 17 GO 1500' DUE NORTH 0° TO NE CORNER, THEN 600' DUE WEST 270° TO NW CORNER, THEN 1500' DUE SOUTH 180° TO SW CORNER, THEN 600' DUE EAST TO SE CORNER KC 17.

This form is available from the Arizona Department of Mines & Mineral Resources and may be reproduced.

AMC 454227

**LOCATION NOTICE FOR LODE MINING CLAIM**

Amendment BLM Serial # \_\_\_\_\_

NOTICE IS HEREBY GIVEN that the KC 18

\_\_\_\_\_ lode mining claim has been located

by KAY MINE, USA CORP. whose current mailing

address is 71 ELMER AVE., TORONTO  
ONTARIO, CANADA M4L 3R6

RECEIVED  
BLM AZ STATE OFFICE  
2019 APR - 3 P 12:10  
PHOENIX, ARIZONA  
BLM  
Date  
Stamp

The general course of this claim is NORTH-SOUTH and it is situated in YAVAPAI

County, Arizona. This claim is 1500 feet in length and 600 feet in width.

APPROX. 20 Total Claim Acreage. This claim runs from the location monument on which this location notice

is posted on the centerline of the claim approximately 10 feet in a NORTH direction to the NORTH end line and 1490 feet in a SOUTH direction to the SOUTH end line. This claim is marked by six monuments, one at each corner and one at the center of each end line of the claim.

The location monument on which this notice is posted is situated within Section 5, Township 8

NORTH, Range 2 EAST, Gila Salt River Base and Meridian, Arizona and this claim encompasses portions

of the following quarter section(s), section(s), Township(s) and Range(s) SE 1/4  
SECTION 5 T8N R2E

Gila Salt River Base and Meridian, Arizona. JAVAN CREEK MINING DIST.

The locality of this claim with reference to some natural object or permanent monument and additional information

(if any) concerning its locality are as follows: THE SE CORNER OF KC 18 IS LOCATED ON THE SE CORNER SEC 5 T8N R2E GILSRM, FROM SE CORNER KC 18 GO 1500' DUE N 0° TO NE CORNER, THEN 600' DUE W 270° TO NW CORNER, THEN 1500' DUE SOUTH 180° TO SW CORNER, THEN 600' DUE EAST 90° TO SE CORNER KC 18.

The above information is shown on the attached map.

DATED AND POSTED on the ground this 11 day of JANUARY, 20 19.

LOCATOR(s)  AGENT

Print Name(s) KAY MINE USA CORP.

Signature(s) DAVID LAJAUR, AGENT

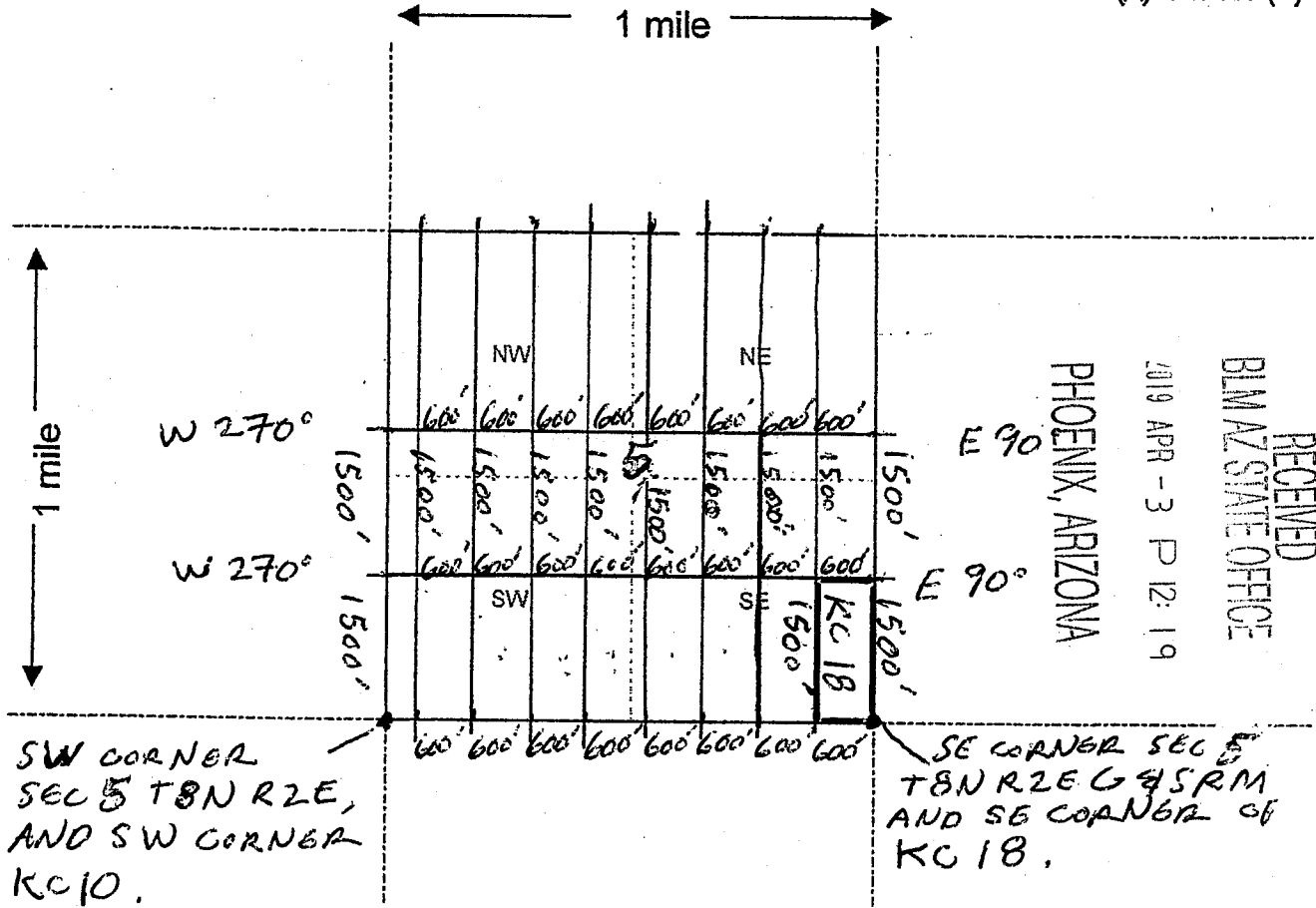
Form MCF100  
Revised July 2014

AMC454228



**MINING CLAIM MAP**

Lode (X) Placer ( )



RECEIVED  
BIMAZ STATE OFFICE  
2019 APR - 3 P 12: 19  
PHOENIX, ARIZONA

Scale: 1" = 2000 feet



AMC454228

1. The above map depicts the KC 18 mining claim, which is located in Section (s) 5, Township 8 NORTH, Range 2 EAST, Gila and Salt River Base and Meridian, YAVAPAI County, Arizona.

2. The type of corner and location monuments used are as follows: WOOD POSTS 4" X 2" X 2". THE SE CORNER OF KC 18 IS LOCATED ON THE SE CORNER OF SECTION 5 T8N R2E G&SRM.

3. The bearings and distances in degrees and feet between claim corners are as depicted on the map. FROM THE SE CORNER OF KC 18 GO 1500' DUE NORTH 0° TO NE CORNER, THEN 600' DUE WEST 270° TO NW CORNER, THEN 1500' DUE SOUTH 180° TO SW CORNER, THEN 600' DUE EAST TO SE CORNER KC

This form is available from the Arizona Department of Mines & Mineral Resources and may be reproduced.

LOCATION NOTICE FOR LODE MINING CLAIM

Amendment BLM Serial # \_\_\_\_\_

NOTICE IS HEREBY GIVEN that the KC 19

\_\_\_\_\_ lode mining claim has been located by KAY MINE USA CORP. whose current mailing address is 71 ELMER AVE., TORONTO ONTARIO, CANADA M4L 3R6.

RECEIVED  
BLM AZ STATE OFFICE  
2019 APR - 3 P 12:19  
PHOENIX, ARIZONA  
BLM  
Date  
Stamp

The general course of this claim is NORTH-SOUTH and it is situated in YAVAPAI

County, Arizona. This claim is 1500 feet in length and 600 feet in width.

APPROX. 20 Total Claim Acreage. This claim runs from the location monument on which this location notice is posted on the centerline of the claim approximately 1490 feet in a NORTH direction to the NORTH end line and 10 feet in a SOUTH direction to the SOUTH end line. This claim is marked by six monuments, one at each corner and one at the center of each end line of the claim.

The location monument on which this notice is posted is situated within Section 8, Township 8 NORTH, Range 2 EAST, Gila Salt River Base and Meridian, Arizona and this claim encompasses portions of the following quarter section(s), section(s), Township(s) and Range(s) NE 1/4 SECTION 8 T8N R2E

Gila Salt River Base and Meridian, Arizona. SQUAW CREEK MINING DIST.  
The locality of this claim with reference to some natural object or permanent monument and additional information (if any) concerning its locality are as follows: THE NE CORNER OF KC 19 IS LOCATED ON THE NE CORNER SEC. 8 T8N R2E G7SAM. FROM NE CORNER KC 19 GO 600' DUE W 270° TO NW CORNER, THEN 150' DUE SOUTH 180° TO SW CORNER, THEN 600' DUE EAST 90° TO SE CORNER, THEN 150' DUE N 0° TO NE CORNER KC 19  
The above information is shown on the attached map.

DATED AND POSTED on the ground this 3 day of MARCH, 20 19.

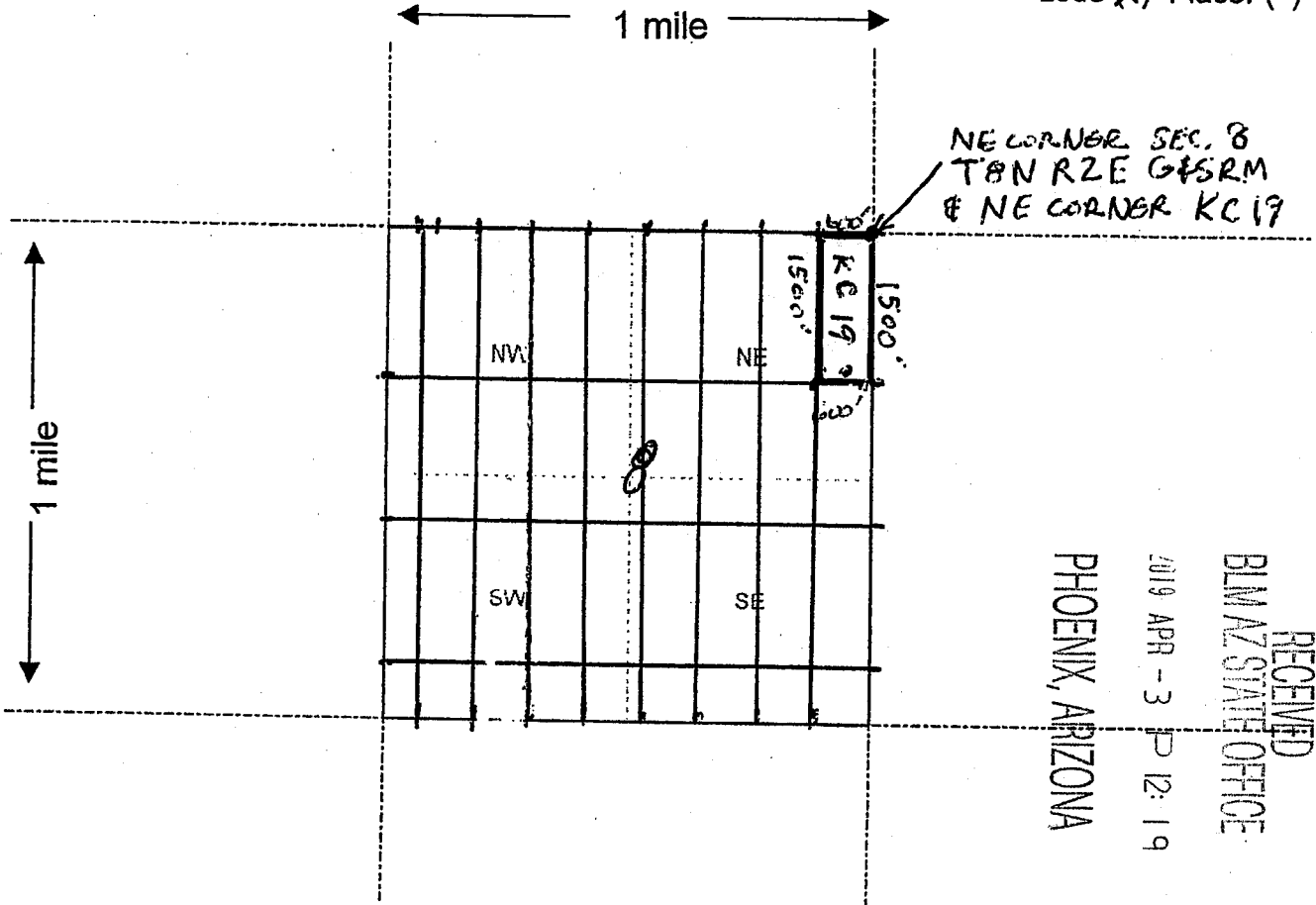
LOCATOR(s)  AGENT  
Print Name(s) KAY MINE USA CORP.  
Signature(s) DAVID LAJACK, AGENT

Form MCF100  
Revised July 2014

AMC454229

**MINING CLAIM MAP**

Lode (X) Placer ( )



NE CORNER SEC. 8  
T8N R2E G&SRM  
& NE CORNER KC 19

RECEIVED  
BLM AZ STATE OFFICE  
2019 APR - 3 P 12: 19  
PHOENIX, ARIZONA

Scale: 1" = 2000 feet



1. The above map depicts the K.C 19 mining claim, which is located in Section (s) 8, Township 8 NORTH, Range 2 EAST, Gila and Salt River Base and Meridian, YAVAPAI County, Arizona.

2. The type of corner and location monuments used are as follows: WOOD 4'x2" x 2".  
THE NE CORNER OF KC 19 LOCATED AT/ON THE NE CORNER OF SECTION 8 T8N R2E G&SRM.

3. The bearings and distances in degrees and feet between claim corners are as depicted on the map.  
FROM THE NE CORNER OF KC 19 GO 1500' DUE SOUTH 180° TO THE SE CORNER, THEN 600' DUE WEST 270° TO THE SW CORNER, THEN 1500' DUE NORTH 0° TO NW CORNER, THEN 600' DUE EAST TO THE NE CORNER.

Form MCF100a  
Revised July 2005

This form is available from the Arizona Department of Mines & Mineral Resources and may be reproduced.

AMC 454229

LOCATION NOTICE FOR LODE MINING CLAIM

Amendment BLM Serial # \_\_\_\_\_

NOTICE IS HEREBY GIVEN that the KC 20

\_\_\_\_\_ lode mining claim has been located

by KAY MINE, USA CORP. whose current mailing

address is FLELMER AVE., TORONTO

ONTARIO, CANADA M4L 3R6

RECEIVED  
BLM AZ STATE OFFICE  
2019 APR - 3 P 12: 1 P  
PHOENIX, ARIZONA  
BLM  
Date  
Stamp

The general course of this claim is NORTH-SOUTH and it is situated in YAVAPAI

County, Arizona. This claim is 1500 feet in length and 600 feet in width.

APPROX.  
20

Total Claim Acreage. This claim runs from the location monument on which this location notice

is posted on the centerline of the claim approximately 1490 feet in a NORTH direction to the NORTH

end line and 10 feet in a SOUTH direction to the SOUTH end line. This claim is marked by six monuments, one at each corner and one at the center of each end line of the claim.

The location monument on which this notice is posted is situated within Section 8, Township 8

NORTH Range 2 EAST, Gila Salt River Base and Meridian, Arizona and this claim encompasses portions

of the following quarter section(s), section(s), Township(s) and Range(s) NE 1/4

SECTION 8 T8N R2E

Gila Salt River Base and Meridian, Arizona. JUAW CREEK MINING DIST.

The locality of this claim with reference to some natural object or permanent monument and additional information

(if any) concerning its locality are as follows: THE NE CORNER OF KC 20 IS 600' DUE W 270° FROM THE NE CORNER SEC. 8 T8N R2E G7S4M. FROM NE CORNER KC20 GO 600' DUE W 270° TO NW CORNER, THEN 150' DUE SOUTH 180° TO SW CORNER, THEN 600' DUE EAST 90° TO SE CORNER, THEN 150' DUE N 0° TO NE CORNER KC 20

The above information is shown on the attached map.

DATED AND POSTED on the ground this 28 day MARCH, 20 19.

LOCATOR(s)  AGENT

Print Name(s) KAY MINE USA CORP.

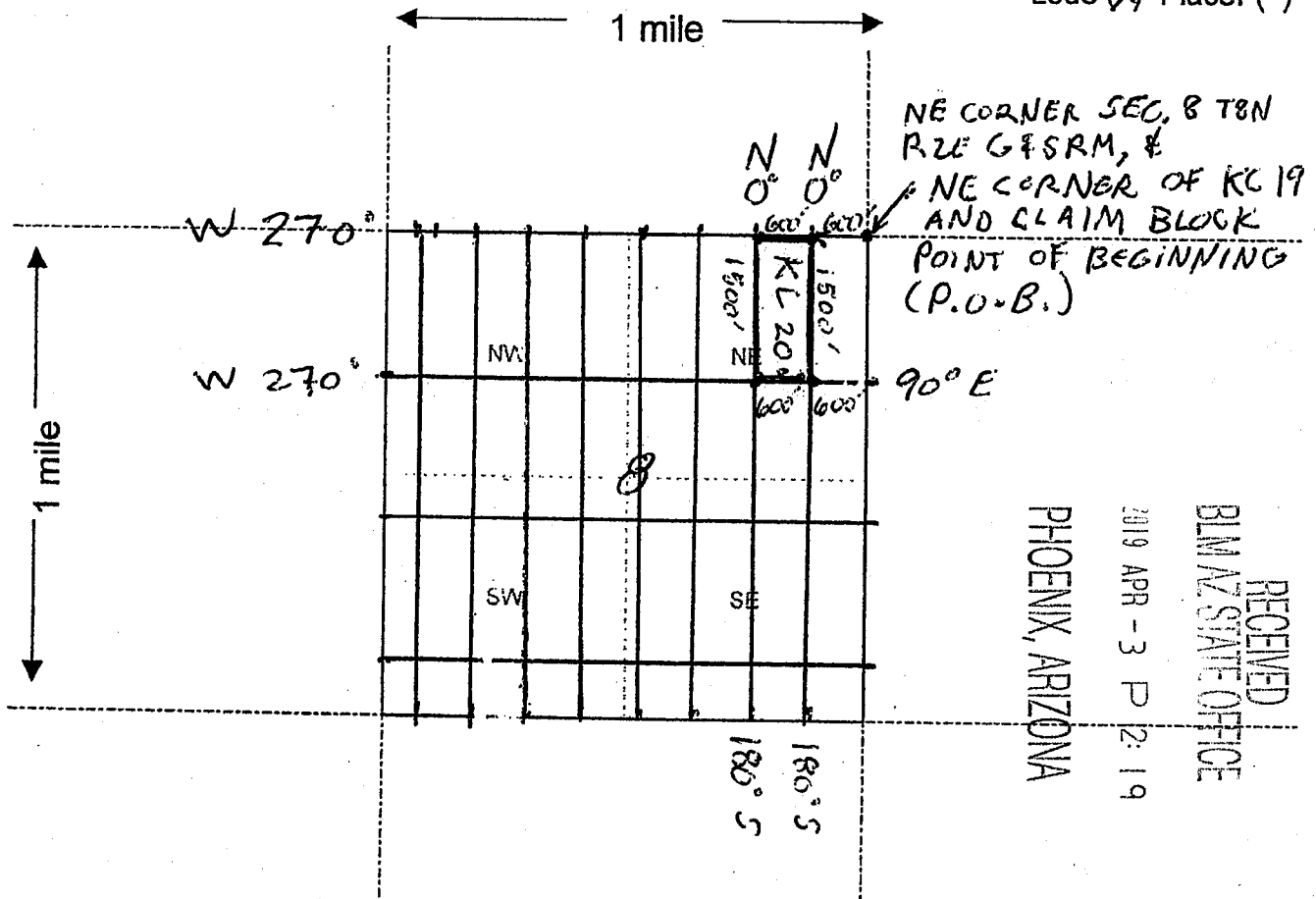
Signature(s) [Signature]  
DAVID LAJACK, AGENT

Form MCF100  
Revised July 2014

AMC454239

MINING CLAIM MAP

Lode (X) Placer ( )



RECEIVED  
 BLM AZ STATE OFFICE  
 2019 APR - 3 P 2: 19  
 PHOENIX, ARIZONA

AMC 454230

Scale: 1" = 2000 feet

1. The above map depicts the K.C. 20 mining claim, which is located in Section (s) 8, Township 8 NORTH, Range 2 EAST, Gila and Salt River Base and Meridian, YAVAPAI County, Arizona.

2. The type of corner and location monuments used are as follows: WOOD 4'x2"x2". THE NE CORNER OF KC 20 IS 600' DUE WEST 270° FROM THE NE CORNER OF SECTION 8 T8N R2E G&SRM.

3. The bearings and distances in degrees and feet between claim corners are as depicted on the map. FROM THE NE CORNER OF KC 20 GO 1500' DUE SOUTH 180° TO THE SE CORNER, THEN 600' DUE WEST 270° TO THE SW CORNER, THEN 1500' DUE NORTH 0° TO THE NW CORNER, THEN 600' DUE EAST TO THE NE CORNER OF KC 20.

Form MCF100a  
 Revised July 2005

LOCATION NOTICE FOR LODE MINING CLAIM

Amendment BLM Serial # \_\_\_\_\_

NOTICE IS HEREBY GIVEN that the KC 21

\_\_\_\_\_ lode mining claim has been located

by KAY MINE USA CORP. whose current mailing

address is FLELMER AVE., TORONTO

ONTARIO, CANADA M4L 3R6

RECEIVED  
BLM AZ STATE OFFICE  
2019 APR - 3 P 12:19  
PHOENIX, ARIZONA  
BLM  
Date  
Stamp

The general course of this claim is NORTH-SOUTH and it is situated in YAVAPAI

County, Arizona. This claim is 1500 feet in length and 600 feet in width.

APPROX. 20 Total Claim Acreage. This claim runs from the location monument on which this location notice

is posted on the centerline of the claim approximately 1490 feet in a NORTH direction to the NORTH

end line and 10 feet in a SOUTH direction to the SOUTH end line. This claim is marked by six monuments, one at each corner and one at the center of each end line of the claim.

The location monument on which this notice is posted is situated within Section 8, Township 8

NORTH, Range 2 EAST, Gila Salt River Base and Meridian, Arizona and this claim encompasses portions

of the following quarter section(s), section(s), Township(s) and Range(s) NE 1/4

SECTION 8 T8N R2E

Gila Salt River Base and Meridian, Arizona. SQUAW CREEK MINING DIST.

The locality of this claim with reference to some natural object or permanent monument and additional information

(if any) concerning its locality are as follows: THE NE CORNER OF KC 21 IS 1200' DUE W 270° FROM THE NE CORNER SEC. 8 T8N R2E G7S4M FROM NE CORNER KC 21 GO 600' DUE W 270° TO NW CORNER, THEN 150' DUE SOUTH 180° TO SW CORNER, THEN 600' DUE EAST 90° TO SE CORNER, THEN 150' DUE N 0° TO NE CORNER KC 21

The above information is shown on the attached map.

DATED AND POSTED on the ground this 28 day of MARCH, 20 19.

LOCATOR(s)  AGENT

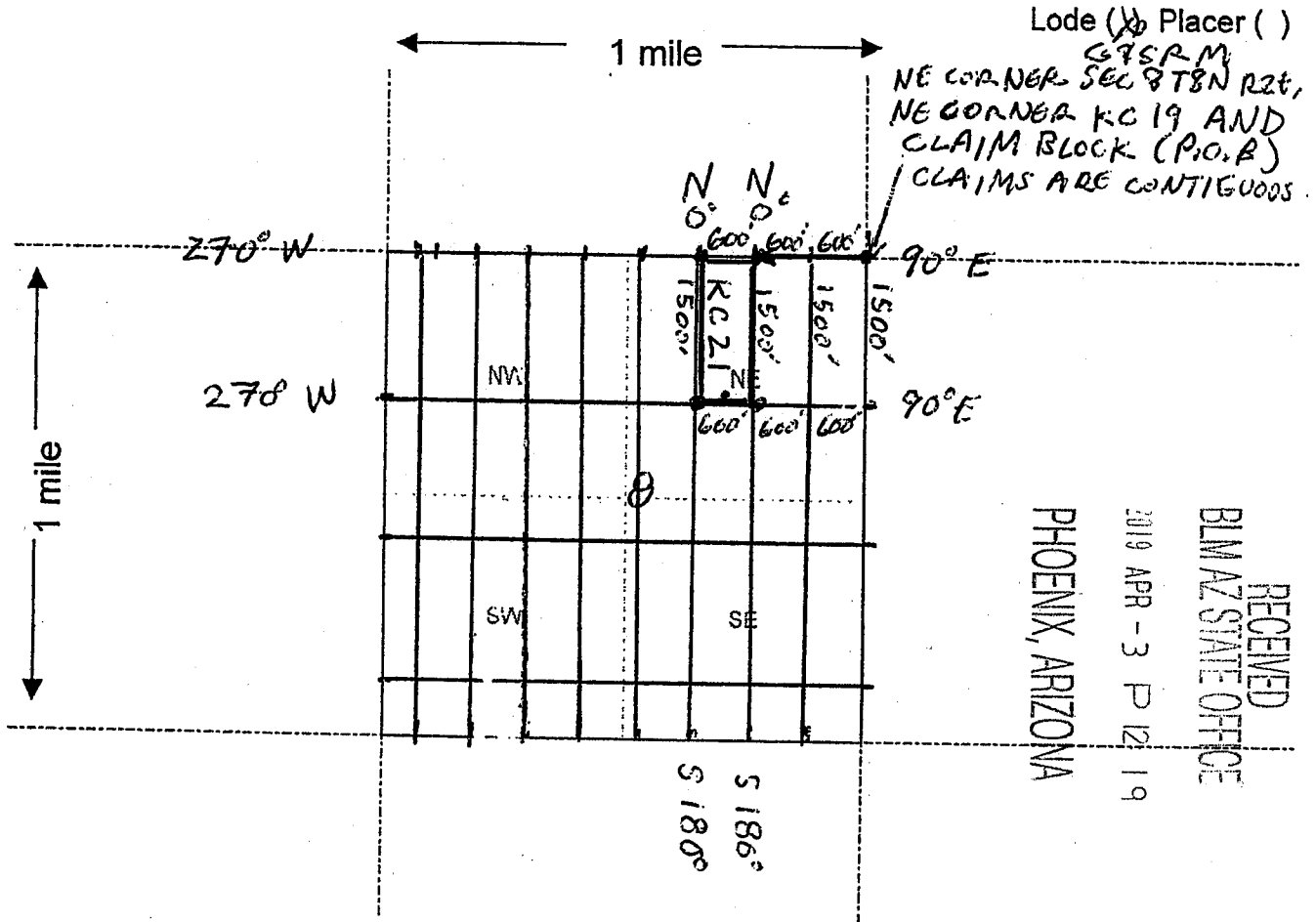
Print Name(s) KAY MINE USA CORP.

Signature(s) DAVID LAJACK  
DAVID LAJACK, AGENT

Form MCF100  
Revised July 2014

AMC454231

MINING CLAIM MAP



Lode (X) Placer ( )  
 G&SRM  
 NE CORNER SEC 8 T8N R2E,  
 NE CORNER KC 19 AND  
 CLAIM BLOCK (P.O.B.)  
 CLAIMS ARE CONTIGUOUS.

RECEIVED  
 BLM AZ STATE OFFICE  
 2019 APR - 3 P 12 19  
 PHOENIX, ARIZONA

AMC 454231

Scale: 1" = 2000 feet



1. The above map depicts the KC 21 mining claim, which is located in Section (s) 8, Township 8 NORTH, Range 2 EAST, Gila and Salt River Base and Meridian, YAVAPAI County, Arizona.

2. The type of corner and location monuments used are as follows: WOOD 4" x 2" x 2". THE NE CORNER OF KC 21 IS 1200' DUE WEST 270° FROM THE NE CORNER OF 8 T8N R2E G&SRM.

3. The bearings and distances in degrees and feet between claim corners are as depicted on the map. FROM THE NE CORNER OF KC 21 GO DUE SOUTH 270° 1500' TO SE CORNER, THEN 600' DUE WEST 270° TO THE SW CORNER, THEN 1500' DUE NORTH 0° TO THE NW CORNER, THEN 600' DUE EAST 90° TO NE CORNER.

LOCATION NOTICE FOR LODE MINING CLAIM

Amendment BLM Serial # \_\_\_\_\_

NOTICE IS HEREBY GIVEN that the KC 22

\_\_\_\_\_ lode mining claim has been located

by KAY MINE USA CORP. whose current mailing

address is FLELMER AVE., TORONTO  
ONTARIO, CANADA M4L 3R6

RECEIVED  
BLM AZ STATE OFFICE  
2019 APR - 3 P 12:19  
PHOENIX, ARIZONA

BLM  
Date  
Stamp

The general course of this claim is NORTH-SOUTH and it is situated in YAVAPAI

County, Arizona. This claim is 1500 feet in length and 600 feet in width.

APPROX. 20 Total Claim Acreage. This claim runs from the location monument on which this location notice is posted on the centerline of the claim approximately 1490 feet in a NORTH direction to the NORTH end line and 10 feet in a SOUTH direction to the SOUTH end line. This claim is marked by six monuments, one at each corner and one at the center of each end line of the claim.

The location monument on which this notice is posted is situated within Section 8, Township 8 NORTH, Range 2 EAST, Gila Salt River Base and Meridian, Arizona and this claim encompasses portions of the following quarter section(s), section(s), Township(s) and Range(s) NE 1/4  
SECTION 8 T8N R2E

Gila Salt River Base and Meridian, Arizona. SQUAW CREEK MINING DIST.

The locality of this claim with reference to some natural object or permanent monument and additional information (if any) concerning its locality are as follows: THE NE CORNER OF KC 22 IS 1800' DUE W 270° FROM NE CORNER KC 22 GO 600' DUE W 270° TO NW CORNER, THEN 150' DUE SOUTH 180° TO SW CORNER, THEN 600' DUE EAST 90° TO SE CORNER, THEN 150' DUE N 0° TO NE CORNER KC 22  
The above information is shown on the attached map.

DATED AND POSTED on the ground this 19 day of JANUARY, 2019.

LOCATOR(s)  AGENT  
Print Name(s) KAY MINE USA CORP.  
Signature(s) [Signature]  
DAVID LAJACK, AGENT

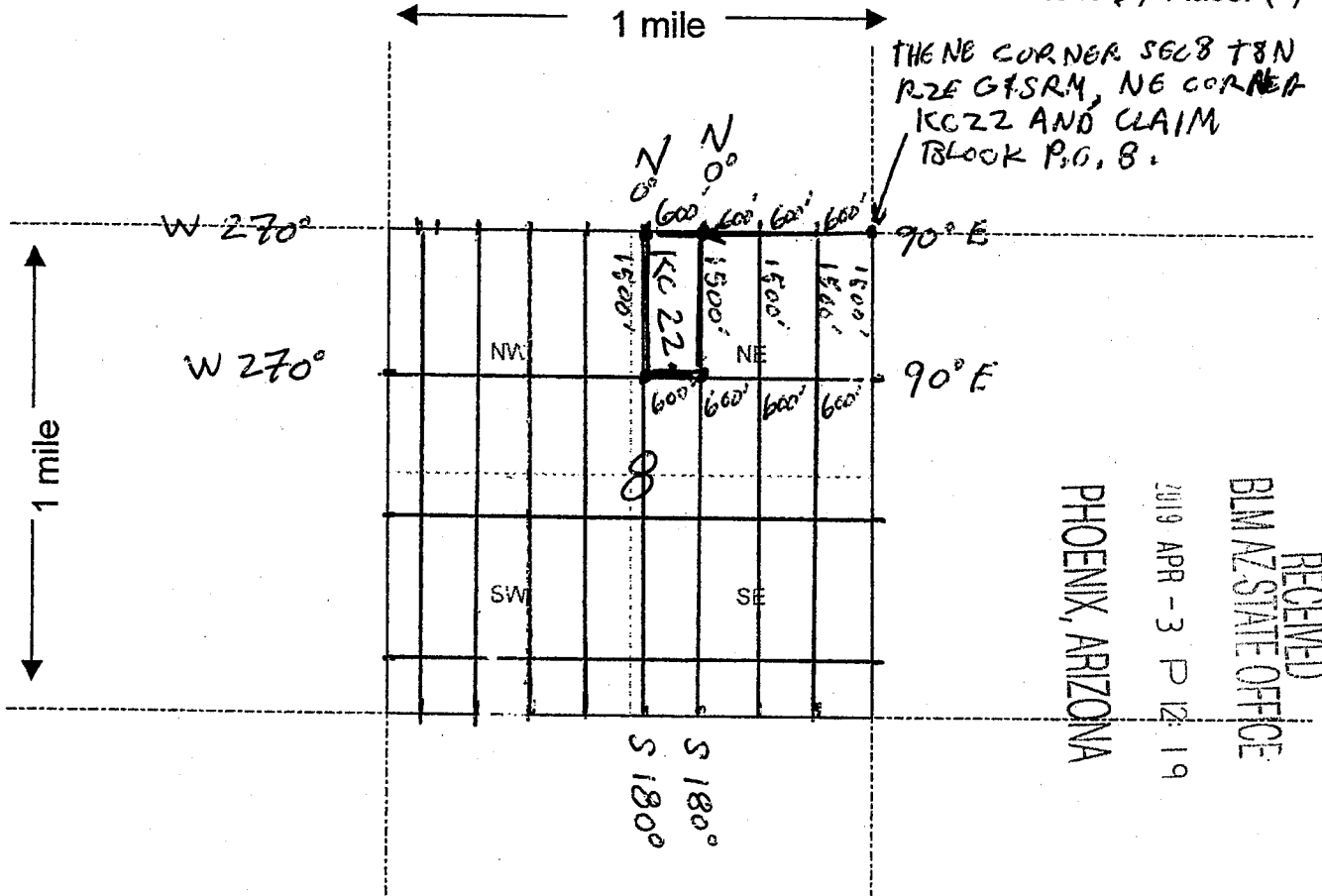
Form MCF100  
Revised July 2014

AMC454232



MINING CLAIM MAP

Lode (X) Placer ( )



RECEIVED  
 BLM AZ STATE OFFICE  
 PHOENIX, ARIZONA  
 2019 APR - 3 P 12:19

Scale: 1" = 2000 feet

1. The above map depicts the KC 22 mining claim, which is located in Section (s) 8, Township 8 NORTH, Range 2 EAST, Gila and Salt River Base and Meridian, YAVAPAI County, Arizona.

2. The type of corner and location monuments used are as follows: WOOD 4'x2"x2". THE NE CORNER OF KC 22 IS 1800' DUE WEST 270° FROM THE NE CORNER OF SECTION 8, T8N R2E G7SRM.

3. The bearings and distances in degrees and feet between claim corners are as depicted on the map. FROM THE NE CORNER OF KC 22 GO 1500' DUE SOUTH 180° TO THE SE CORNER, THEN 600' DUE WEST 270° TO THE SW CORNER, THEN 1500' DUE NORTH 0° TO THE NW CORNER, THEN 600' DUE EAST 90° TO THE NE CORNER OF KC 22.

AMC 454232

LOCATION NOTICE FOR LODE MINING CLAIM

Amendment BLM Serial # \_\_\_\_\_

NOTICE IS HEREBY GIVEN that the KC 23

\_\_\_\_\_ lode mining claim has been located by KAY MINE USA CORP. whose current mailing address is FLELMER AVE., TORONTO ONTARIO, CANADA M4L 3R6

BLM Date Stamp  
2019 APR - 3 P 12: 19  
PHOENIX, ARIZONA  
BLM AZ STATE OFFICE

RECEIVED

The general course of this claim is NORTH-SOUTH and it is situated in YAVAPAI

County, Arizona. This claim is 1500 feet in length and 600 feet in width.

APPROX. 20 Total Claim Acreage. This claim runs from the location monument on which this location notice

is posted on the centerline of the claim approximately 1490 feet in a NORTH direction to the NORTH end line and 10 feet in a SOUTH direction to the SOUTH end line. This claim is marked by six monuments, one at each corner and one at the center of each end line of the claim.

The location monument on which this notice is posted is situated within Section 8, Township 8

NORTH, Range 2 EAST, Gila Salt River Base and Meridian, Arizona and this claim encompasses portions of the following quarter section(s), section(s), Township(s) and Range(s) NW 1/4 & NE 1/4

SECTION 8 T8N R2E

Gila Salt River Base and Meridian, Arizona. SQUAW CREEK MINING DIST.

The locality of this claim with reference to some natural object or permanent monument and additional information

(if any) concerning its locality are as follows: THE NE CORNER OF KC 23 IS 2400' DUE W 270° FROM THE NE CORNER SEC. 8 T8N R2E G75AM. FROM NE CORNER KC23 GO 600' DUE W 270° TO NW CORNER, THEN 150' DUE SOUTH 180° TO SW CORNER, THEN 600' DUE EAST 90° TO SE CORNER, THEN 150' DUE N 0° TO NE CORNER KC 23.

The above information is shown on the attached map.

DATED AND POSTED on the ground this 19 day of JANUARY, 20 19.

LOCATOR(s)  AGENT

Print Name(s) KAY MINE USA CORP.

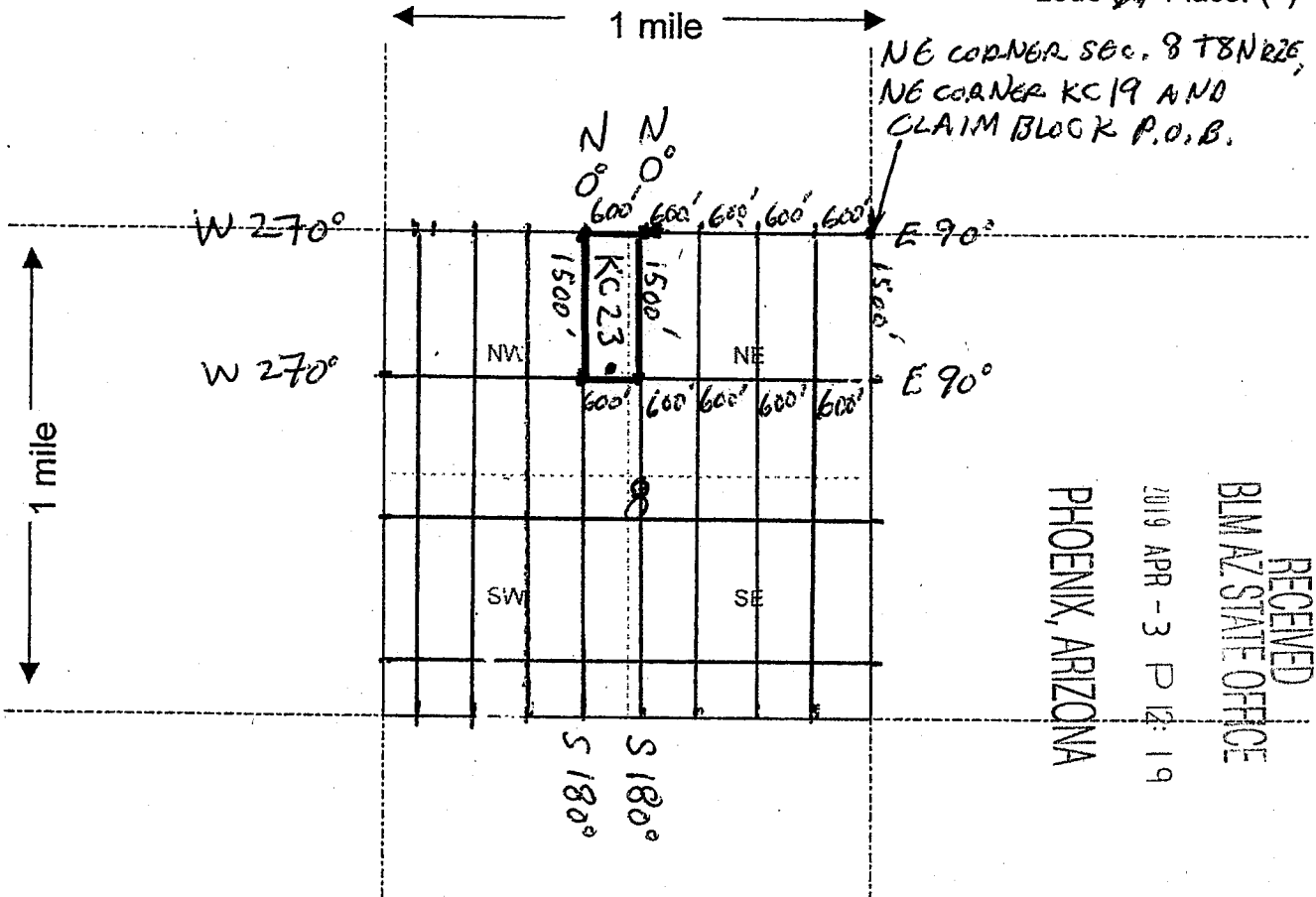
Signature(s) DAVID LAJACK, AGENT

Form MCF100 Revised July 2014

AMC454233

MINING CLAIM MAP

Lode (X) Placer ( )



RECEIVED  
BLM AZ STATE OFFICE  
2019 APR - 3 P 12:19  
PHOENIX, ARIZONA

Scale: 1" = 2000 feet



1. The above map depicts the KC 23 mining claim, which is located in Section (s) 8, Township 8 NORTH, Range 2 EAST, Gila and Salt River Base and Meridian, YAVAPAI County, Arizona.

2. The type of corner and location monuments used are as follows: WOOD 4'x2"x2". THE NE CORNER OF KC 23 IS 2400' DUE WEST 270° FROM THE NE CORNER OF SECTION 8 T8N R2E G&S.M.

3. The bearings and distances in degrees and feet between claim corners are as depicted on the map. FROM THE NE CORNER OF KC 23 GO 1500' DUE SOUTH 180° TO THE SE CORNER, THEN 600' DUE WEST 270° TO THE SW CORNER, THEN 1500' DUE NORTH 0° TO THE NW CORNER, THEN 600' DUE EAST 90° TO THE NE CORNER OF KC 23.

Form MCF100a  
Revised July 2005

This form is available from the Arizona Department of Mines & Mineral Resources and may be reproduced.

AMC 454233

LOCATION NOTICE FOR LODE MINING CLAIM

Amendment BLM Serial # \_\_\_\_\_

NOTICE IS HEREBY GIVEN that the KC 24

\_\_\_\_\_ lode mining claim has been located

by KAY MINE USA CORP. whose current mailing

address is FLELMER AVE., TORONTO  
ONTARIO, CANADA M4L 3R6

RECEIVED  
BLM AZ STATE OFFICE  
2019 APR - 3 P 12:19  
PHOENIX, ARIZONA  
BLM  
Date  
Stamp

The general course of this claim is NORTH-SOUTH and it is situated in YAVAPAI

County, Arizona. This claim is 1500 feet in length and 600 feet in width.

APPROX. 20 Total Claim Acreage. This claim runs from the location monument on which this location notice is posted on the centerline of the claim approximately 1490 feet in a NORTH direction to the NORTH end line and 10 feet in a SOUTH direction to the SOUTH end line. This claim is marked by six monuments, one at each corner and one at the center of each end line of the claim.

The location monument on which this notice is posted is situated within Section 8, Township 8 NORTH, Range 2 EAST, Gila Salt River Base and Meridian, Arizona and this claim encompasses portions of the following quarter section(s), section(s), Township(s) and Range(s) NW 1/4 SECTION 8 T8N R2E

Gila Salt River Base and Meridian, Arizona. SQUAW CREEK MINING DIST

The locality of this claim with reference to some natural object or permanent monument and additional information (if any) concerning its locality are as follows: THE NE CORNER OF KC 24 IS 300' DUE W 270° FROM NE CORNER KC 24 GO 600' DUE W 270° TO NW CORNER, THEN 150' DUE SOUTH 180° TO SW CORNER, THEN 600' DUE EAST 90° TO SE CORNER, THEN 150' DUE N 0° TO NE CORNER KC 24

The above information is shown on the attached map.  
DATED AND POSTED on the ground this 19 day of JANUARY, 2019.

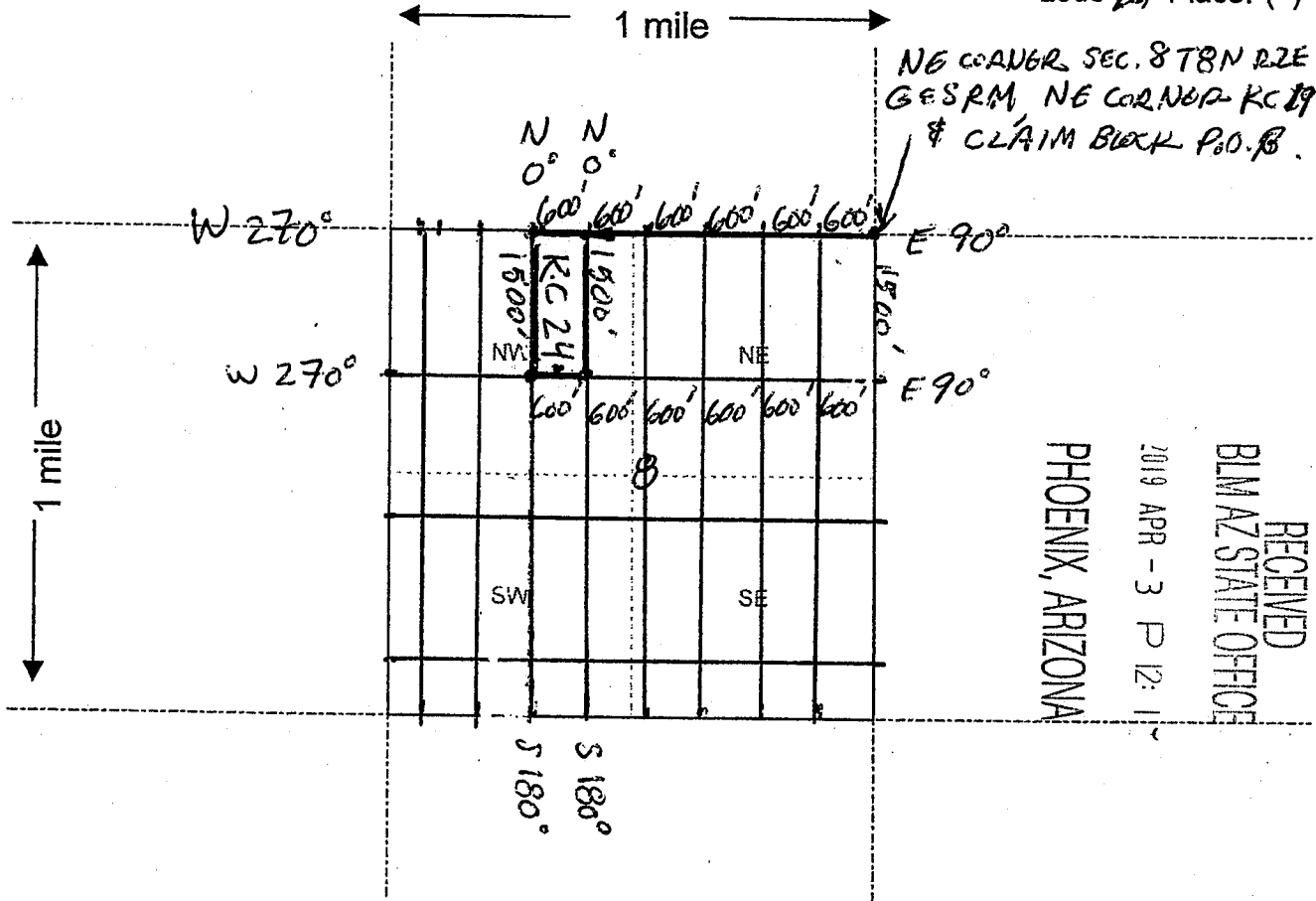
LOCATOR(s)  AGENT  
Print Name(s) KAY MINE USA CORP.  
Signature(s) [Signature]  
DAVID LAJALK, AGENT

Form MCF100  
Revised July 2014

AMC454234

MINING CLAIM MAP

Lode (X) Placer ( )



RECEIVED  
BLM AZ STATE OFFICE  
2019 APR - 3 P 12: 1  
PHOENIX, ARIZONA

Scale: 1" = 2000 feet

1. The above map depicts the KC 24 mining claim, which is located in Section (s) 8, Township 8 NORTH, Range 2 EAST, Gila and Salt River Base and Meridian, YAVAPAI County, Arizona.

2. The type of corner and location monuments used are as follows: WOOD 4' x 2" x 2". THE NE CORNER OF KC 23 IS 3000' DUE WEST 270° FROM THE NE CORNER OF SECTION 8 T8N R2E G&SRM.

3. The bearings and distances in degrees and feet between claim corners are as depicted on the map. FROM THE NE CORNER OF CLAIM KC 24 GO DUE SOUTH 180° & 1500' TO THE SE CORNER, THEN 600' DUE WEST 270° TO THE SW CORNER, THEN 1500' DUE NORTH 0° TO THE NW CORNER, THEN 600' DUE EAST TO THE NE CORNER OF KC 23.

This form is available from the Arizona Department of Mines & Mineral Resources and may be reproduced.

AM0454234

Form MCF100a  
Revised July 2005

LOCATION NOTICE FOR LODE MINING CLAIM

Amendment BLM Serial # \_\_\_\_\_  
NOTICE IS HEREBY GIVEN that the KC 25

\_\_\_\_\_ lode mining claim has been located  
by KAY MINE USA CORP. whose current mailing  
address is FLELMER AVE., TORONTO  
ONTARIO, CANADA M4L 3R6

RECEIVED  
BLM AZ STATE OFFICE  
2019 APR - 3 P 12: 18  
PHOENIX, ARIZONA

The general course of this claim is NORTH-SOUTH and it is situated in YAVAPAI  
County, Arizona. This claim is 1500 feet in length and 600 feet in width.

APPROX. 20 Total Claim Acreage. This claim runs from the location monument on which this location notice  
is posted on the centerline of the claim approximately 1490 feet in a NORTH direction to the NORTH  
end line and 10 feet in a SOUTH direction to the SOUTH end line. This claim is marked by six  
monuments, one at each corner and one at the center of each end line of the claim.

The location monument on which this notice is posted is situated within Section 8, Township 8  
NORTH, Range 2 EAST, Gila Salt River Base and Meridian, Arizona and this claim encompasses portions  
of the following quarter section(s), section(s), Township(s) and Range(s) NW 1/4  
SECTION 8 T8N R2E

Gila Salt River Base and Meridian, Arizona. SQUAW CREEK MINING DIST.  
The locality of this claim with reference to some natural object or permanent monument and additional information  
(if any) concerning its locality are as follows: THE NE CORNER OF KC 25 IS 3600' DUE W 270°  
FROM NE CORNER KC 25 GO 600' DUE W 270° TO NW CORNER, THEN 150'  
DUE SOUTH 180° TO SW CORNER, THEN 600' DUE EAST 90° TO SE  
CORNER, THEN 1500' DUE N 0° TO NE CORNER KC 25  
The above information is shown on the attached map.

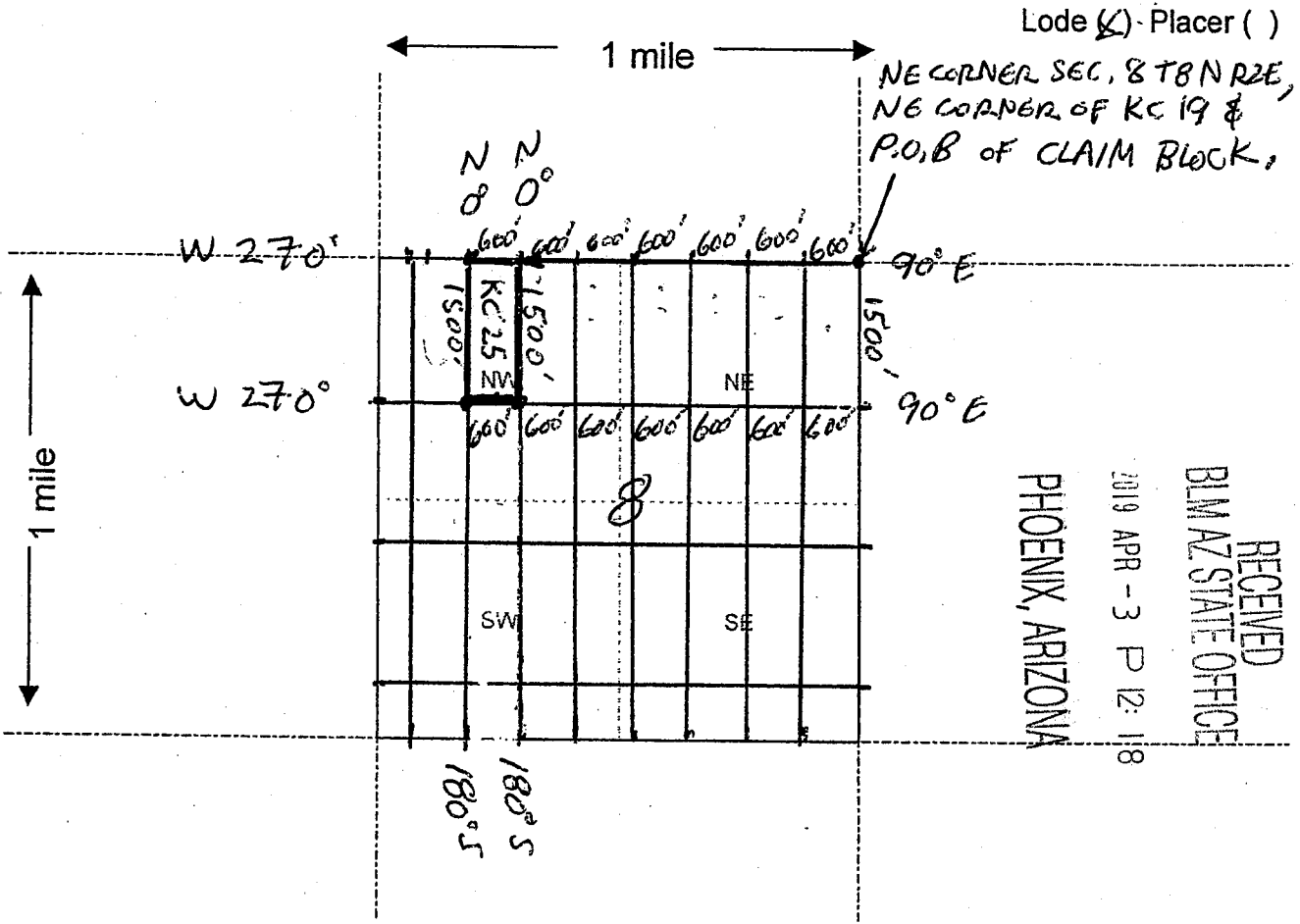
DATED AND POSTED on the ground this 19 day of JANUARY, 20 19.

LOCATOR(s)  AGENT  
Print Name(s) KAY MINE USA CORP.  
Signature(s) [Signature]  
DAVID LABACK, AGENT

Form MCF100  
Revised July 2014

AMC454235

**MINING CLAIM MAP**



RECEIVED  
 BLM AZ STATE OFFICE  
 PHOENIX, ARIZONA  
 2019 APR - 3 P 12: 18

AMC 454235

Scale: 1" = 2000 feet



1. The above map depicts the KC 25 mining claim, which is located in Section (s) 8, Township 8 NORTH, Range 2 EAST, Gila and Salt River Base and Meridian, YAVAPAI County, Arizona.

2. The type of corner and location monuments used are as follows: WOOD 4' x 2" x 2". THE NE CORNER OF KC 25 IS 3600' DUE WEST 270° FROM THE NE CORNER OF SECTION 8 T8N R2E G&SRM.

3. The bearings and distances in degrees and feet between claim corners are as depicted on the map. FROM THE NE CORNER GO 1500' DUE SOUTH 180° TO THE SE CORNER, THEN 600' DUE WEST 270° TO THE SW CORNER, THEN 1500' DUE NORTH 0° TO NW CORNER, THEN 600' DUE EAST 90° TO THE NE CORNER KC 25.

This form is available from the Arizona Department of Mines & Mineral Resources and may be reproduced.

Form MCF100a  
 Revised July 2005

LOCATION NOTICE FOR LODE MINING CLAIM

Amendment BLM Serial # \_\_\_\_\_

NOTICE IS HEREBY GIVEN that the KC 26

\_\_\_\_\_ lode mining claim has been located by KAY MINE USA CORP. whose current mailing address is 71 ELMER AVE., TORONTO ONTARIO, CANADA M4L 3R6

BLM  
Date  
Stamp  
2019 APR - 3 P 12:18  
PHOENIX, ARIZONA  
BLM AZ STATE OFFICE

RECEIVED

The general course of this claim is NORTH-SOUTH and it is situated in YAVAPAI County, Arizona. This claim is 1500 feet in length and 600 feet in width.

APPROX. 20 Total Claim Acreage. This claim runs from the location monument on which this location notice is posted on the centerline of the claim approximately 1490 feet in a NORTH direction to the NORTH end line and 10 feet in a SOUTH direction to the SOUTH end line. This claim is marked by six monuments, one at each corner and one at the center of each end line of the claim.

The location monument on which this notice is posted is situated within Section 8, Township 8 NORTH, Range 2 EAST, Gila Salt River Base and Meridian, Arizona and this claim encompasses portions of the following quarter section(s), section(s), Township(s) and Range(s) NW 1/4 SECTION 8 T8N R2E

Gila Salt River Base and Meridian, Arizona. SQUAW CREEK MINING DIST  
The locality of this claim with reference to some natural object or permanent monument and additional information (if any) concerning its locality are as follows: THE NE CORNER OF KC 26 IS 4200' DUE W 270° FROM THE NE CORNER SEC. 8 T8N R2E GRSAM. FROM NE CORNER KC26 GO 600' DUE W 270° TO NW CORNER, THEN 150' DUE SOUTH 180° TO SW CORNER, THEN 600' DUE EAST 90° TO SE CORNER, THEN 1500' DUE N 0° TO NE CORNER KC 26.  
The above information is shown on the attached map.

DATED AND POSTED on the ground this 19 day of JANUARY, 20 19.

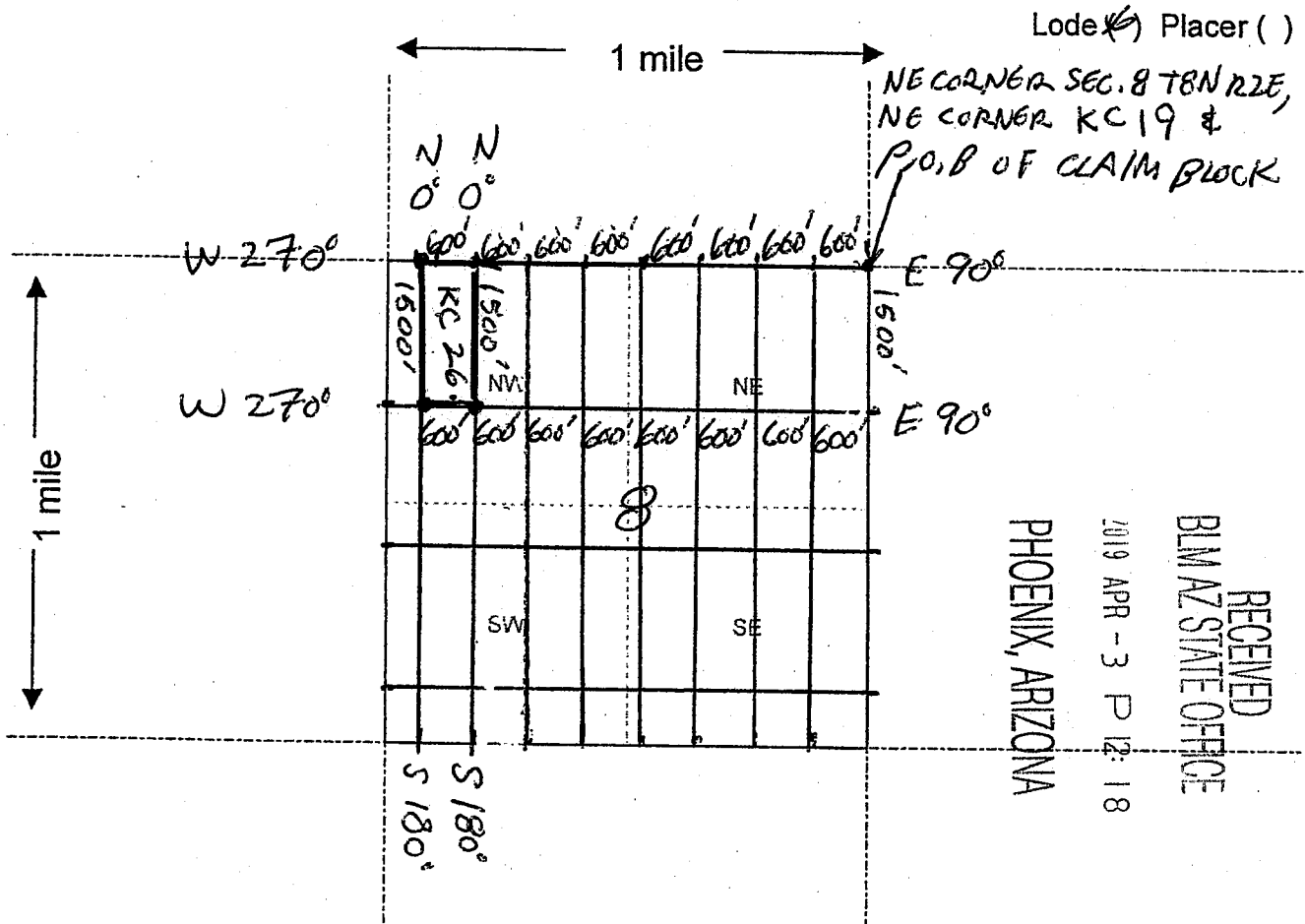
LOCATOR(s)  AGENT  
Print Name(s) KAY MINE USA CORP.  
Signature(s) DAVID LAFAYE, AGENT

Form MCF100  
Revised July 2014

AMC454236



**MINING CLAIM MAP**



RECEIVED  
 BLM AZ STATE OFFICE  
 2019 APR - 3 P 12:18  
 PHOENIX, ARIZONA

Scale: 1" = 2000 feet

1. The above map depicts the KC 26 mining claim, which is located in Section (s) 8, Township 8 NORTH, Range 2 EAST, Gila and Salt River Base and Meridian, YAVAPAI County, Arizona.

2. The type of corner and location monuments used are as follows: WOOD 4'x2"x2". THE NE CORNER OF KC 26 IS 4200' DUE WEST 270° FROM THE NE CORNER OF SECTION 8 T8N R2E G&SRM.

3. The bearings and distances in degrees and feet between claim corners are as depicted on the map. FROM THE NE CORNER OF KC 26 GO 1500' DUE SOUTH 180° TO THE SE CORNER, THEN 600' DUE WEST 270° TO THE SW CORNER, THEN 1500' DUE NORTH 0° TO THE NW CORNER, THEN 600' DUE EAST 90° TO NE CORNER KC 26.

This form is available from the Arizona Department of Mines & Mineral Resources and may be reproduced.

AMC454236

LOCATION NOTICE FOR LODE MINING CLAIM

Amendment BLM Serial # \_\_\_\_\_

NOTICE IS HEREBY GIVEN that the KC 27

\_\_\_\_\_ lode mining claim has been located

by KAY MINE USA CORP. whose current mailing address is FLELMER AVE., TORONTO ONTARIO, CANADA M4L 3R6

RECEIVED  
BLM AZ STATE OFFICE  
2019 APR - 3 P 12:18  
PHOENIX, ARIZONA  
BLM  
Date  
Stamp

The general course of this claim is NORTH-SOUTH and it is situated in YAVAPAI County, Arizona. This claim is 1500 feet in length and 480 feet in width.

APPROX. 20 Total Claim Acreage. This claim runs from the location monument on which this location notice is posted on the centerline of the claim approximately 1490 feet in a NORTH direction to the NORTH end line and 10 feet in a SOUTH direction to the SOUTH end line. This claim is marked by six monuments, one at each corner and one at the center of each end line of the claim.

The location monument on which this notice is posted is situated within Section 8, Township 8 NORTH Range 2 EAST, Gila Salt River Base and Meridian, Arizona and this claim encompasses portions of the following quarter section(s), section(s), Township(s) and Range(s) NW 1/4 SECTION 8 T8N R2E SQUAW CREEK - MINING DIST

Gila Salt River Base and Meridian, Arizona. THE NW CORNER OF KC 27 IS LOCATED ON THE NW CORNER OF SEC 8 T8N R2E GSRM.

The locality of this claim with reference to some natural object or permanent monument and additional information (if any) concerning its locality are as follows: THE NE CORNER OF KC 27 IS 480' DUE W 270° FROM THE NE CORNER SEC. 8 T8N R2E GSRM. FROM NE CORNER KC 27 GO 98' DUE W 270° TO NW CORNER, THEN 150' DUE SOUTH 180° TO SW CORNER, THEN 480' DUE EAST 90° TO SE CORNER, THEN 150' DUE N 0° TO NE CORNER KC 27.

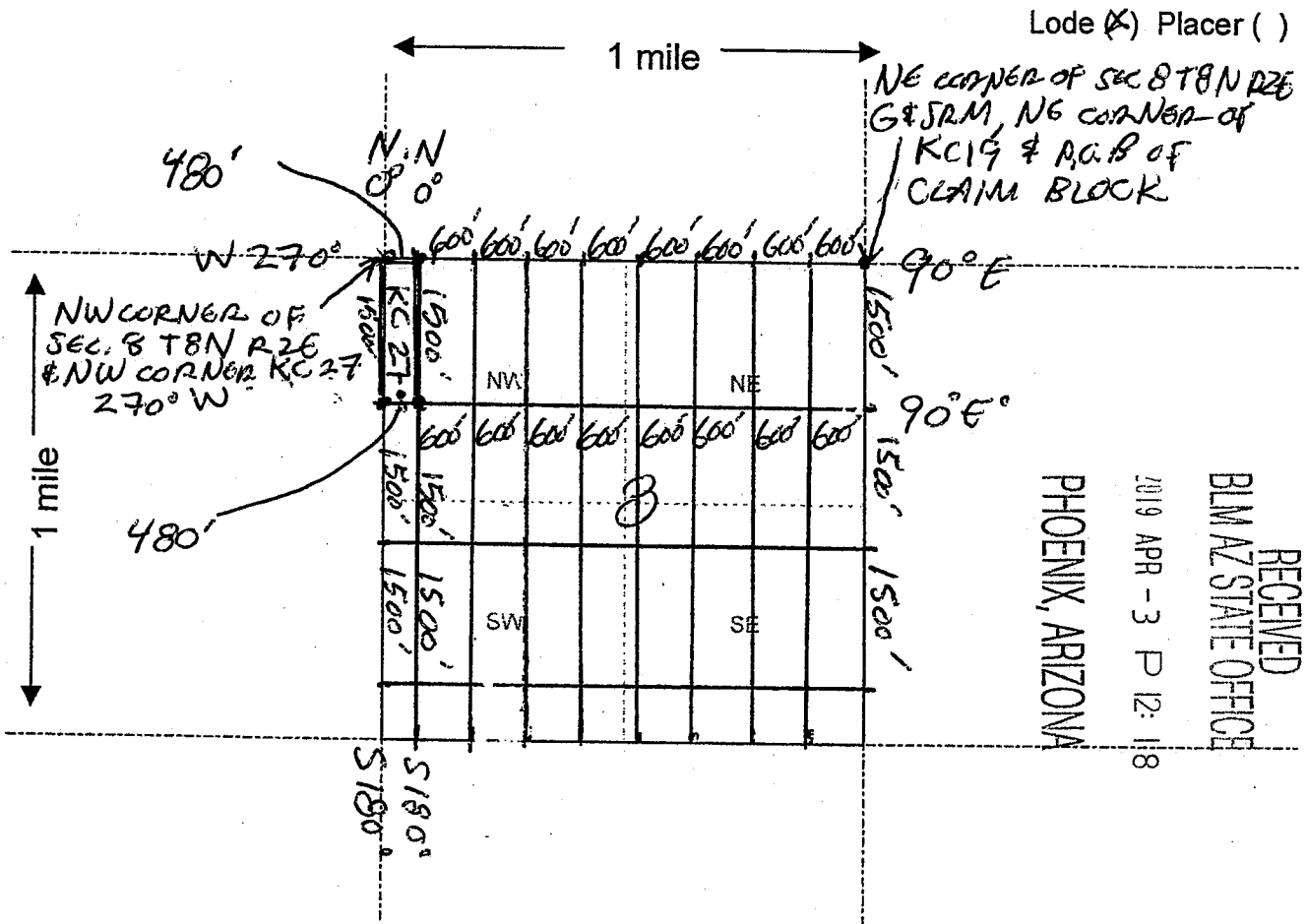
The above information is shown on the attached map.  
DATED AND POSTED on the ground this 19 day of JANUARY, 2019.

LOCATOR(s)  AGENT  
Print Name(s) KAY MINE USA CORP.  
Signature(s) DAVID LAJACK, AGENT

Form MCF100  
Revised July 2014

AMC454237

MINING CLAIM MAP



Lode (X) Placer ( )

NE CORNER OF SEC 8 T8N R2E G&SRM, NE CORNER OF KC19 & P.A.B OF CLAIM BLOCK

NW CORNER OF SEC 8 T8N R2E & NW CORNER KC 27 270° W

RECEIVED  
BIMAZ STATE OFFICE  
2019 APR - 3 P 12: 18  
PHOENIX, ARIZONA

Scale: 1" = 2000 feet

1. The above map depicts the KC 27 mining claim, which is located in Section (s) 8, Township 8 NORTH, Range 2 EAST, Gila and Salt River Base and Meridian, YAVAPAI County, Arizona.

2. The type of corner and location monuments used are as follows: WOOD 4' x 2" x 2". THE NW CORNER OF KC 27 IS LOCATED AT THE NW CORNER OF SEC. 8 T8N R2E G&SRM. THE NE CORNER OF KC 27 IS 480' DUE WEST 270° FROM THE NE CORNER SEC 8 T8N R2E G&SRM.

3. The bearings and distances in degrees and feet between claim corners are as depicted on the map. FROM THE NW CORNER OF KC 27 GO 1500' DUE SOUTH 180° TO THE SW CORNER, THEN 480' DUE EAST 90° TO THE SE CORNER, THEN 1500' DUE NORTH 0° TO THE NE CORNER, THEN 480' DUE WEST 270° TO THE NW CORNER.

Form MCF100a  
Revised July 2005

This form is available from the Arizona Department of Mines & Mineral Resources and may be reproduced.

AMC454237

LOCATION NOTICE FOR LODE MINING CLAIM

Amendment BLM Serial # \_\_\_\_\_

NOTICE IS HEREBY GIVEN that the KC 28

\_\_\_\_\_ lode mining claim has been located by KAY MINE USA CORP. whose current mailing address is FLELMER AVE., TORONTO ONTARIO, CANADA M4L 3R6

RECEIVED  
BLM AZ STATE OFFICE  
2019 APR - 3 P 12: 18  
PHOENIX, ARIZONA

The general course of this claim is NORTH-SOUTH and it is situated in YAVAPAI

County, Arizona. This claim is 1500 feet in length and 480 feet in width.

APPROX. 20 Total Claim Acreage. This claim runs from the location monument on which this location notice is posted on the centerline of the claim approximately 10 feet in a NORTH direction to the NORTH end line and 1490 feet in a SOUTH direction to the SOUTH end line. This claim is marked by six monuments, one at each corner and one at the center of each end line of the claim.

The location monument on which this notice is posted is situated within Section 8, Township 8 NORTH, Range 2 EAST, Gila Salt River Base and Meridian, Arizona and this claim encompasses portions of the following quarter section(s), section(s), Township(s) and Range(s) NW 1/4 & SW 1/4 SECTION 8 T8N R2E

Gila Salt River Base and Meridian, Arizona. SQUAW CREEK MINING DIST.

The locality of this claim with reference to some natural object or permanent monument and additional information (if any) concerning its locality are as follows: THE NW CORNER OF KC 28 IS 1500' DUE SOUTH 180° FROM NW CORNER OF SEC. 8 T8N R2E G.S.R.M. FROM NW CORNER KC 28 GO 1500' DUE S 180° TO SW CORNER, THEN 480' DUE EAST 90° TO SE CORNER, THEN 1500' DUE N 0° TO NE CORNER, THEN 480' DUE W 270° TO NW CORNER KC 28.

The above information is shown on the attached map.

DATED AND POSTED on the ground this 19 day of JANUARY, 20 19.

LOCATOR(s)  AGENT

Print Name(s) KAY MINE USA CORP.

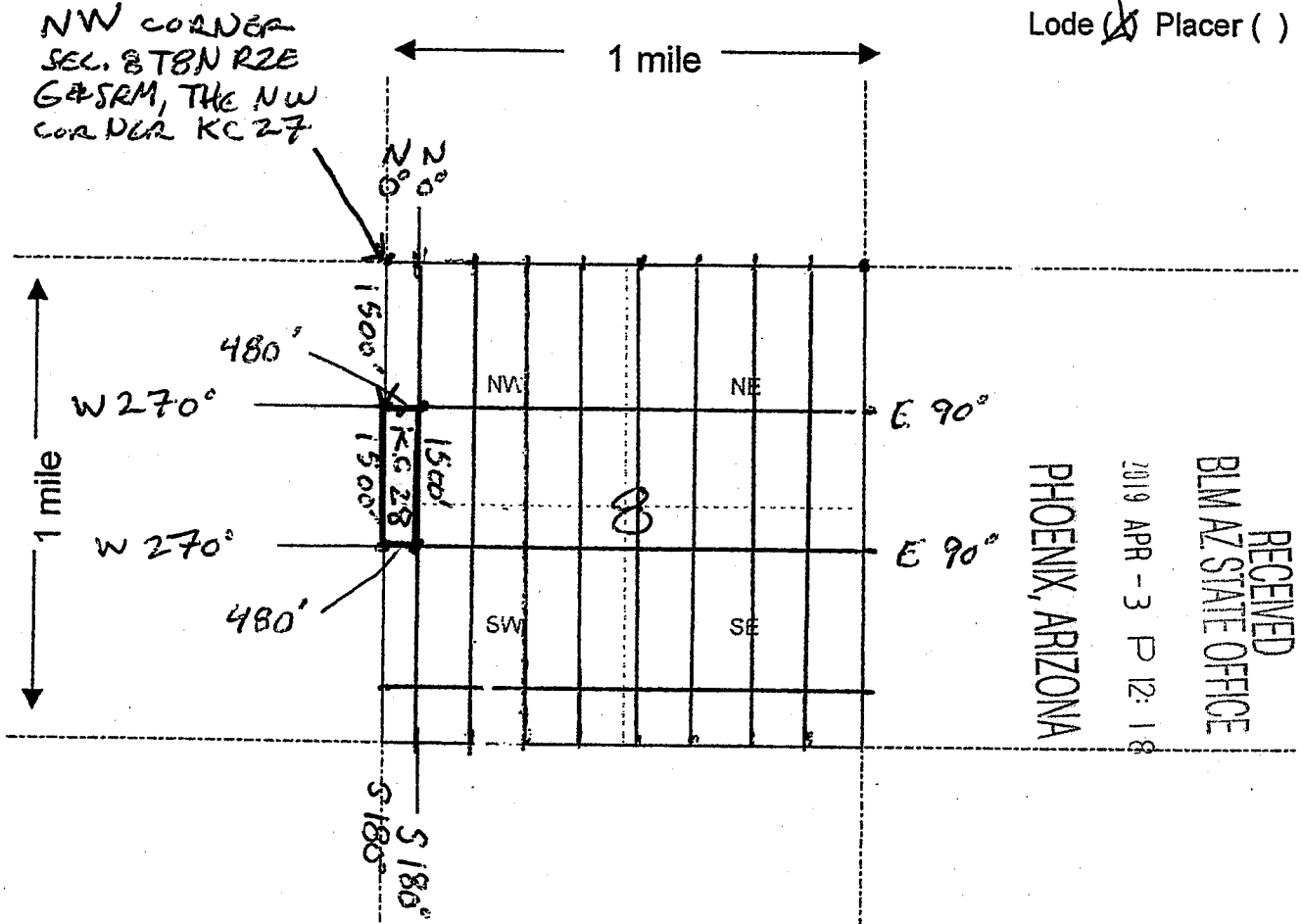
Signature(s) David Latack  
DAVID LATACK, AGENT

Form MCF100  
Revised July 2014

AMC454238

MINING CLAIM MAP

Lode  Placer ( )



Scale: 1" = 2000 feet



1. The above map depicts the K.C 28 mining claim, which is located in Section (s) 8, Township 8 NORTH, Range 2 EAST, Gila and Salt River Base and Meridian, YAVAPAI County, Arizona.

2. The type of corner and location monuments used are as follows: WOOD 4'x2"x2". THE NW CORNER OF KC 28 IS 1500' DUE SOUTH 180° FROM THE NW CORNER OF SECTION 8 T8N R2E G&SRM.

3. The bearings and distances in degrees and feet between claim corners are as depicted on the map. FROM THE NW CORNER OF KC 28 GO 1500' DUE SOUTH 180° TO THE S CORNER, THEN 480' DUE EAST 90° TO THE SE CORNER, THEN 1500' DUE NORTH 0° TO THE NE CORNER, THEN 480' DUE WEST 90° TO THE NW CORNER OF KC 28.

This form is available from the Arizona Department of Mines & Mineral Resources and may be reproduced.

AMC454238

LOCATION NOTICE FOR LODE MINING CLAIM

Amendment BLM Serial # \_\_\_\_\_

NOTICE IS HEREBY GIVEN that the KC 29

\_\_\_\_\_ lode mining claim has been located by KAY MINE USA CORP. whose current mailing address is 7 ELMER AVE., TORONTO ONTARIO, CANADA M4L 3R6

RECEIVED  
BLM AZ STATE OFFICE  
2019 APR - 3 P 12:18  
PHOENIX, ARIZONA  
BLM  
Date  
Stamp

The general course of this claim is NORTH-SOUTH and it is situated in YAVAPAI County, Arizona. This claim is 1500 feet in length and 600 feet in width.

APPROX. 20 Total Claim Acreage. This claim runs from the location monument on which this location notice is posted on the centerline of the claim approximately 10 feet in a NORTH direction to the NORTH end line and 1490 feet in a SOUTH direction to the SOUTH end line. This claim is marked by six monuments, one at each corner and one at the center of each end line of the claim.

The location monument on which this notice is posted is situated within Section 8, Township 8 NORTH, Range 2 EAST, Gila Salt River Base and Meridian, Arizona and this claim encompasses portions of the following quarter section(s), section(s), Township(s) and Range(s) NW 1/4 & SW 1/4 SECTION 8 T8N R2E

Gila Salt River Base and Meridian, Arizona. SQUAW CREEK MINING DIST.

The locality of this claim with reference to some natural object or permanent monument and additional information THE SE CORNER OF KC 29 IS APPROX 2500' NB 28° FROM SW (if any) concerning its locality are as follows: CORNER SEC 8 T8N R2E G.S.R.M. FROM THE SE CORNER OF KC 29 GO 1500' DUE NORTH 0° TO NE CORNER THEN N 600' DUE W 270° TO NW CORNER THEN 1500' DUE S 180° TO SW CORNER THEN 600' DUE EAST 90° TO THE SE CORNER KC 29. The above information is shown on the attached map.

DATED AND POSTED on the ground this 19 day of JANUARY, 20 19.

LOCATOR(s)  AGENT

Print Name(s) KAY MINE USA CORP.

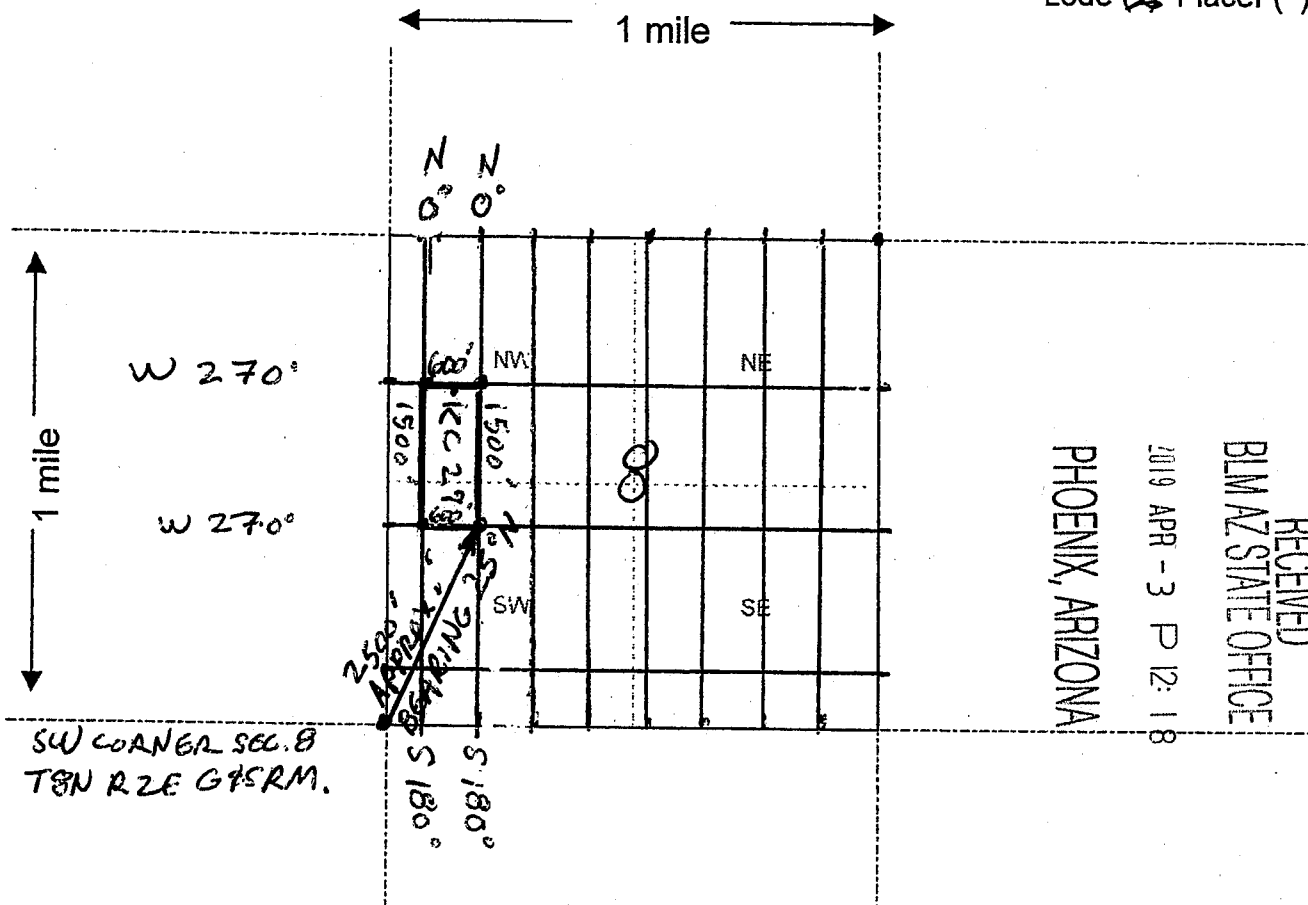
Signature(s) David L. Lusk  
DAVID LUSK, AGENT

Form MCF100  
Revised July 2014

AMC454239

MINING CLAIM MAP

Lode (X) Placer ( )



RECEIVED  
BLM AZ STATE OFFICE  
2019 APR - 3 P 12:18  
PHOENIX, ARIZONA

Scale: 1" = 2000 feet



1. The above map depicts the KC 29 mining claim, which is located in Section (s) 8, Township 8 NORTH, Range 2 EAST, Gila and Salt River Base and Meridian, YAVAPAI County, Arizona.

2. The type of corner and location monuments used are as follows: WOOD 4'x2"x2". THE SE CORNER OF KC 29 IS APPROX 2500' NE 25° FROM SW CORNER SECTION 8 T8N R2E G&SRM.

3. The bearings and distances in degrees and feet between claim corners are as depicted on the map. FROM THE SE CORNER GO 1500' DUE NORTH 0° TO THE NE CORNER, THEN 600' DUE WEST TO THE NW CORNER, THEN 1500' DUE SOUTH 180° TO THE SW CORNER, THEN 600' DUE EAST 90° TO SE CORNER KC 29.

This form is available from the Arizona Department of Mines & Mineral Resources and may be reproduced.

Form MCF100a  
Revised July 2005

AM0454239

LOCATION NOTICE FOR LODE MINING CLAIM

Amendment BLM Serial # \_\_\_\_\_

NOTICE IS HEREBY GIVEN that the KC 30

\_\_\_\_\_ lode mining claim has been located

by KAY MINE USA CORP. whose current mailing

address is 71 ELMER AVE., TORONTO

ONTARIO, CANADA M4L 3R6

RECEIVED  
BLM AZ STATE OFFICE  
2019 APR - 3 P 12: 18  
PHOENIX, ARIZONA  
BLM  
Date  
Stamp

The general course of this claim is NORTH-SOUTH and it is situated in YAVAPAI

County, Arizona. This claim is 1500 feet in length and 600 feet in width.

APPROX. 20 Total Claim Acreage. This claim runs from the location monument on which this location notice

is posted on the centerline of the claim approximately 10 feet in a NORTH direction to the NORTH

end line and 1490 feet in a SOUTH direction to the SOUTH end line. This claim is marked by six

monuments, one at each corner and one at the center of each end line of the claim.

The location monument on which this notice is posted is situated within Section 8, Township 8

NORTH, Range 2 EAST, Gila Salt River Base and Meridian, Arizona and this claim encompasses portions

of the following quarter section(s), section(s), Township(s) and Range(s) NW 1/4 & SW 1/4

SECTION 8 T8N R2E

Gila Salt River Base and Meridian, Arizona. SQUAW CREEK MINING DIST.

The locality of this claim with reference to some natural object or permanent monument and additional information

THE SW CORNER OF KC 30 IS APPROX. 2500' BEARING NE 25

(if any) concerning its locality are as follows: FROM THE SW CORNER SEC 8 T8R2E GILSRM.

FROM THE SW CORNER OF KC 30 GO 600' DUE EAST 90° TO THE

SE CORNER THEN 1500' DUE N 0° TO NE CORNER THEN

600' DUE W 270° TO NW CORNER THEN 1500' DUE S 270° TO THE

SW CORNER KC 30 The above information is shown on the attached map.

DATED AND POSTED on the ground this 19 day of JANUARY, 2019.

LOCATOR(s)  AGENT

Print Name(s) KAY MINE USA CORP.

Signature(s) [Signature]

DAVID LAJACK, AGENT

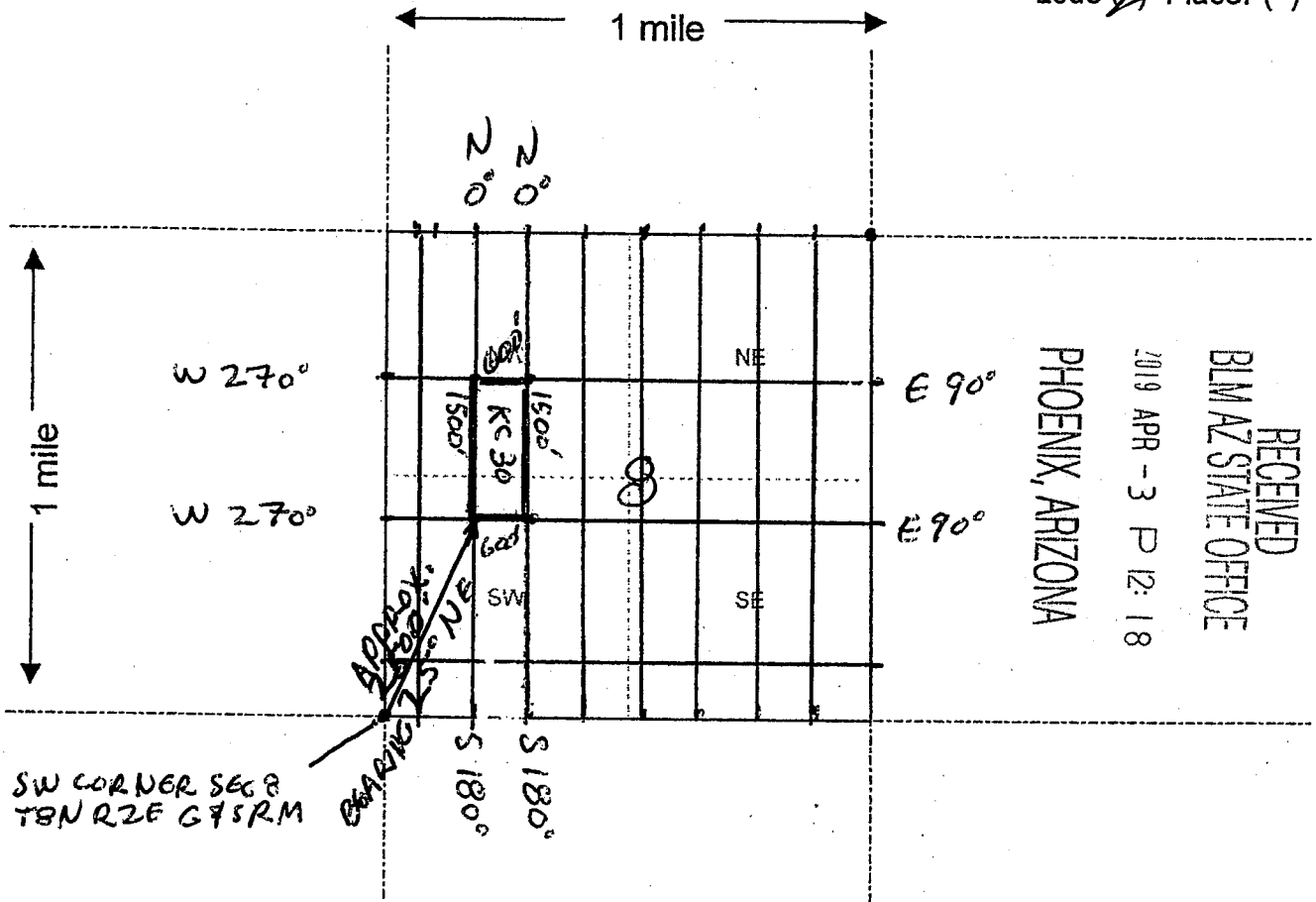
Form MCF100  
Revised July 2014

AMC454240



**MINING CLAIM MAP**

Lode  Placer ( )



RECEIVED  
BLM AZ STATE OFFICE  
2019 APR - 3 P 12: 18  
PHOENIX, ARIZONA

SW CORNER SEC 8  
T8N R2E G4SRM

Scale: 1" = 2000 feet



AMC 454240

1. The above map depicts the KC 30 mining claim, which is located in Section (s) 8, Township 8 NORTH, Range 2 EAST, Gila and Salt River Base and Meridian, YAVAPAI County, Arizona.

2. The type of corner and location monuments used are as follows: WOOD 4' x 2" x 2". THE SW CORNER OF KC 30 IS APPROX. 2500' BEARING 25° NE FROM THE SW CORNER OF SECTION 8 T8N R2E G4SRM.

3. The bearings and distances in degrees and feet between claim corners are as depicted on the map. FROM THE SW CORNER OF KC 30, GO 600' DUE EAST 90° TO THE SE CORNER THEN 1500' DUE NORTH 0° TO NE CORNER, THEN 600' DUE WEST 270° TO NW CORNER, THEN 1500' DUE SOUTH 180° TO THE SW CORNER KC 30.

This form is available from the Arizona Department of Mines & Mineral Resources and may be reproduced.

Form MCF100a  
Revised July 2005

LOCATION NOTICE FOR LODE MINING CLAIM

Amendment BLM Serial # \_\_\_\_\_

NOTICE IS HEREBY GIVEN that the KC 31

\_\_\_\_\_ lode mining claim has been located by KAY MINE USA CORP. whose current mailing address is 71 ELMER AVE., TORONTO ONTARIO, CANADA M4L 3R6

RECEIVED  
BLM AZ STATE OFFICE  
2019 APR - 3 P 12: 18  
PHOENIX, ARIZONA  
BLM Date Stamp

The general course of this claim is NORTH-SOUTH and it is situated in YAVAPAI County, Arizona. This claim is 1500 feet in length and 600 feet in width.

APPROX. 20 Total Claim Acreage. This claim runs from the location monument on which this location notice is posted on the centerline of the claim approximately 10 feet in a NORTH direction to the NORTH end line and 1490 feet in a SOUTH direction to the SOUTH end line. This claim is marked by six monuments, one at each corner and one at the center of each end line of the claim.

The location monument on which this notice is posted is situated within Section 8, Township 8 NORTH, Range 2 EAST, Gila Salt River Base and Meridian, Arizona and this claim encompasses portions of the following quarter section(s), section(s), Township(s) and Range(s) NW 1/4 & SW 1/4 SECTION 8 T8N R2E

Gila Salt River Base and Meridian, Arizona. SQUAW CREEK MINING DIST.

The locality of this claim with reference to some natural object or permanent monument and additional information (if any) concerning its locality are as follows: THE SE CORNER OF KC 31 IS APPROX. 3200' NE 47° FROM THE SW CORNER OF SEC. 8 T8N R2E GFSRM FROM THE SE CORNER OF KC 31 GO 1500' DUE NORTH 0° TO THE NE CORNER THEN 600' DUE W 270° TO NW CORNER THEN 1500' DUE S 180° TO SW CORNER THEN 600' DUE EAST 90° TO SE CORNER KC 31  
The above information is shown on the attached map.

DATED AND POSTED on the ground this 19 day of JANUARY, 20 19.

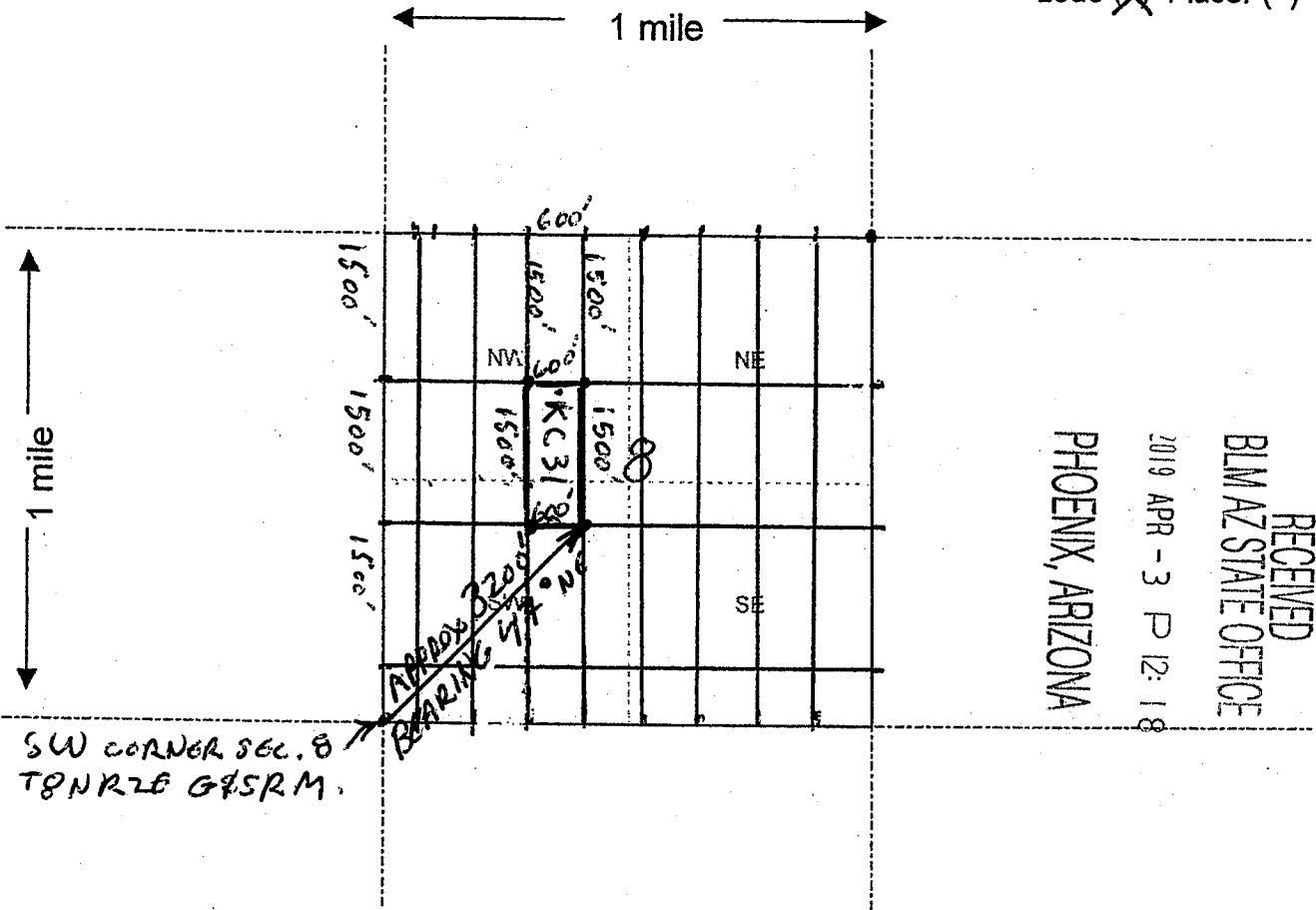
LOCATOR(s)  AGENT  
Print Name(s) KAY MINE USA CORP.  
Signature(s) DAVID LABACK, AGENT

Form MCF100  
Revised July 2014

AMC454241

**MINING CLAIM MAP**

Lode  Placer ( )



RECEIVED  
 BLM AZ STATE OFFICE  
 2019 APR - 3 P 12:18  
 PHOENIX, ARIZONA

Scale: 1" = 2000 feet



AM0454241

1. The above map depicts the KC 31 mining claim, which is located in Section (s) 8, Township 8 NORTH, Range 2 EAST, Gila and Salt River Base and Meridian, YAVAPAI County, Arizona.

2. The type of corner and location monuments used are as follows: WOOD 4' x 2" x 2". THE SE CORNER OF KC 31 IS APPROX 3200' BEARING 47° NE FROM THE SW CORNER OF SECTION 8 T8N R2E G&SRM.

3. The bearings and distances in degrees and feet between claim corners are as depicted on the map. FROM SE CORNER KC 31 GO 1500' DUE N 0° TO NE CORNER, THEN 600' DUE WEST 270° TO NW CORNER, THEN 1500' DUE SOUTH 180° TO SW CORNER, THEN 600' DUE EAST 90° TO SE CORNER OF KC 31.

Form MCF100a  
Revised July 2005

LOCATION NOTICE FOR LODE MINING CLAIM

Amendment BLM Serial # \_\_\_\_\_

NOTICE IS HEREBY GIVEN that the KC 32

\_\_\_\_\_ lode mining claim has been located by KAY MINE USA CORP. whose current mailing address is 7 ELMER AVE., TORONTO ONTARIO, CANADA M4L 3R6

RECEIVED  
BLM AZ STATE OFFICE  
2019 APR - 3 P 12:17  
PHOENIX, ARIZONA  
BLM Date Stamp

The general course of this claim is NORTH-SOUTH and it is situated in YAVAPAI County, Arizona. This claim is 1500 feet in length and 600 feet in width.

APPROX. 20 Total Claim Acreage. This claim runs from the location monument on which this location notice is posted on the centerline of the claim approximately 10 feet in a NORTH direction to the NORTH end line and 1490 feet in a SOUTH direction to the SOUTH end line. This claim is marked by six monuments, one at each corner and one at the center of each end line of the claim.

The location monument on which this notice is posted is situated within Section 8, Township 8 NORTH, Range 2 EAST, Gila Salt River Base and Meridian, Arizona and this claim encompasses portions of the following quarter section(s), section(s), Township(s) and Range(s) NE 1/4, SE 1/4, SW 1/4, NW 1/4 SECTION 8 T8N R2E

Gila Salt River Base and Meridian, Arizona. SQUAW CREEK MINING DIST

The locality of this claim with reference to some natural object or permanent monument and additional information (if any) concerning its locality are as follows: THE SW CORNER OF KC 32 IS APPROX. 3200' NE 47° FROM THE SW CORNER SEC 8 T8N R2E GSRM. FROM THE SW CORNER OF KC 32 GO 600' DUE E 90° TO SE CORNER THEN N 1500' DUE N 0° TO NE CORNER THEN 600' DUE W 270° TO NW CORNER THEN 600' DUE SOUTH 180° TO THE SW CORNER KC 32 The above information is shown on the attached map.

DATED AND POSTED on the ground this 19 day of JANUARY, 2019.

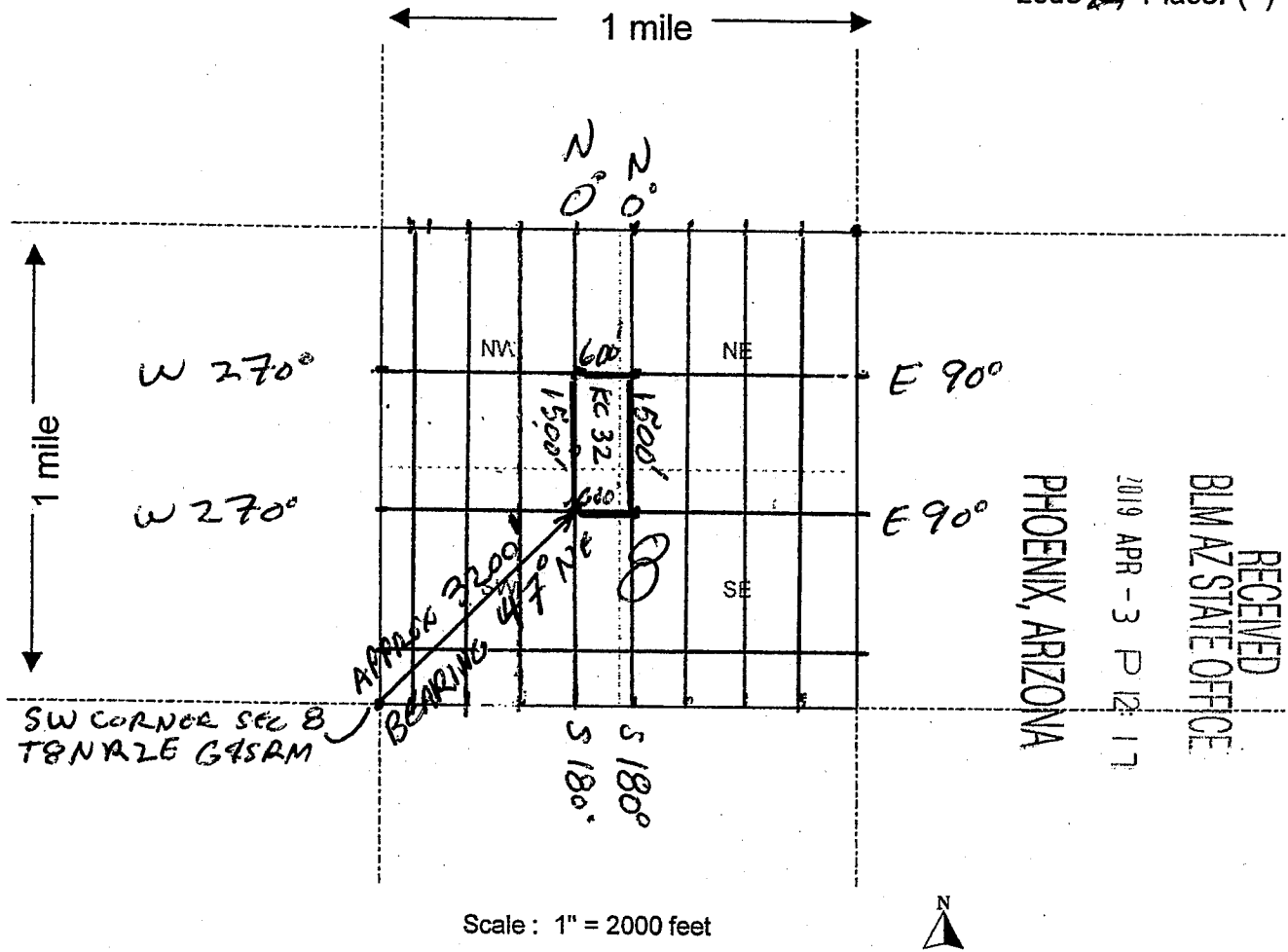
LOCATOR(s)  AGENT  
Print Name(s) KAY MINE USA CORP.  
Signature(s) DAVID LA JACK, AGENT

Form MCF100  
Revised July 2014

AMG454242

**MINING CLAIM MAP**

Lode (X) Placer ( )



RECEIVED  
 BLM AZ STATE OFFICE  
 2019 APR - 3 P 12:17  
 PHOENIX, ARIZONA

Scale: 1" = 2000 feet



AMC454242

1. The above map depicts the KC 32 mining claim, which is located in Section (s) 8, Township 8 NORTH, Range 2 EAST, Gila and Salt River Base and Meridian, YAVAPAI County, Arizona.

2. The type of corner and location monuments used are as follows: WOOD 4'x2"x2". THE SW CORNER OF KC 32 IS APPROX. 3200' BEARING 47° NE FROM THE SW CORNER OF SECTION 8 T8N R2E G&SRM.

3. The bearings and distances in degrees and feet between claim corners are as depicted on the map. FROM THE SW CORNER OF KC 32 GO 600' DUE EAST 90° TO THE SE CORNER, THEN 1500' DUE NORTH 0° TO THE NE CORNER, THEN 600' DUE WEST 270° TO THE NW CORNER, THEN 1500' DUE SOUTH TO SW CORNER.

Form MCF100a  
Revised July 2005

This form is available from the Arizona Department of Mines & Mineral Resources and may be reproduced.

LOCATION NOTICE FOR LODE MINING CLAIM

Amendment BLM Serial # \_\_\_\_\_

NOTICE IS HEREBY GIVEN that the KC 33

\_\_\_\_\_ lode mining claim has been located

by KAY MINE USA CORP. whose current mailing

address is FLELMER AVE., TORONTO  
ONTARIO, CANADA M4L 3R6

RECEIVED  
BLM AZ STATE OFFICE  
2019 APR - 3 P 12: 17  
PHOENIX, ARIZONA

BLM  
Date  
Stamp

The general course of this claim is NORTH-SOUTH and it is situated in YAVAPAI

County, Arizona. This claim is 1500 feet in length and 600 feet in width.

APPROX. 20 Total Claim Acreage. This claim runs from the location monument on which this location notice

is posted on the centerline of the claim approximately 10 feet in a NORTH direction to the NORTH  
end line and 1490 feet in a SOUTH direction to the SOUTH end line. This claim is marked by six  
monuments, one at each corner and one at the center of each end line of the claim.

The location monument on which this notice is posted is situated within Section 8, Township 8

NORTH, Range 2 EAST, Gila Salt River Base and Meridian, Arizona and this claim encompasses portions

of the following quarter section(s), section(s), Township(s) and Range(s) NE 1/4 & SE 1/4  
SECTION 8 T8N R2E

Gila Salt River Base and Meridian, Arizona. SQUAW CREEK MINING DIST.

The locality of this claim with reference to some natural object or permanent monument and additional information  
THE SE CORNER OF KC 33 IS APPROX. 2800' NW 323° FROM  
(if any) concerning its locality are as follows: SE CORNER SEC 8 T8N R2E G4SRM.

FROM THE SE CORNER OF KC 33 GO 1500' DUE NORTH 0° TO THE  
NE CORNER THEN 600' DUE W 270° TO NW CORNER THEN  
1500' DUE S 180° TO SW CORNER THEN 600' DUE EAST 90° TO THE  
SE CORNER KC 33  
The above information is shown on the attached map.

DATED AND POSTED on the ground this 19 day of JANUARY, 2019.

LOCATOR(s)  AGENT

Print Name(s) KAY MINE USA CORP.

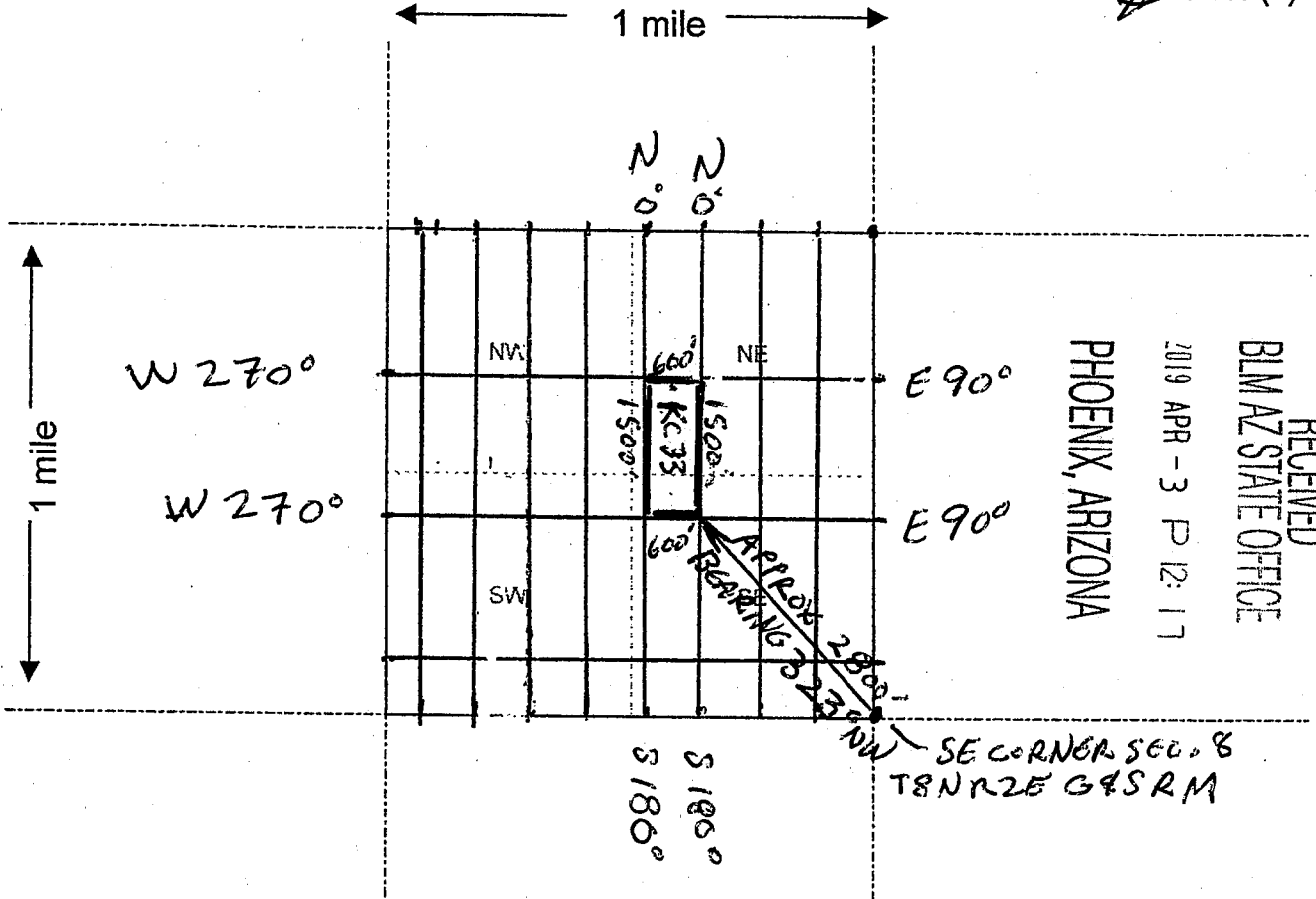
Signature(s) DAVID LASTACK, AGENT

Form MCF100  
Revised July 2014

AMC454243

MINING CLAIM MAP

Lode (X) Placer ( )



RECEIVED  
 BLM AZ STATE OFFICE  
 PHOENIX, ARIZONA  
 2019 APR - 3 P 12:17

Scale: 1" = 2000 feet



1. The above map depicts the KC 33 mining claim, which is located in Section (s) 8, Township 8 NORTH, Range 2 EAST, Gila and Salt River Base and Meridian, YAVAPAI County, Arizona.

2. The type of corner and location monuments used are as follows: WOOD 4'x2" x 2". THE SE CORNER OF KC 33 IS APPROX. 2800' BEARING 323° NW FROM THE SE CORNER OF SECTION 8 T8N R2E G4SRM.

3. The bearings and distances in degrees and feet between claim corners are as depicted on the map. FROM THE SE CORNER OF KC 33 GO 1500' DUE NORTH 0° TO NE CORNER THEN 600' DUE WEST TO NW CORNER THEN 1500' DUE SOUTH 180° TO SW CORNER, THEN 600' DUE EAST 90° TO SE CORNER KC 33

This form is available from the Arizona Department of Mines & Mineral Resources and may be reproduced.

Form MCF100a  
 Revised July 2005

AMC454243

LOCATION NOTICE FOR LODE MINING CLAIM

Amendment BLM Serial # \_\_\_\_\_

NOTICE IS HEREBY GIVEN that the KC 34

\_\_\_\_\_ lode mining claim has been located

by KAY MINE USA CORP. whose current mailing  
address is 71 ELMER AVE., TORONTO

ONTARIO, CANADA M4L 3R6

The general course of this claim is NORTH-SOUTH and it is situated in YAVAPAI

County, Arizona. This claim is 1500 feet in length and 600 feet in width.

APPROX. 20 Total Claim Acreage. This claim runs from the location monument on which this location notice

is posted on the centerline of the claim approximately 10 feet in a NORTH direction to the NORTH  
end line and 1490 feet in a SOUTH direction to the SOUTH end line. This claim is marked by six  
monuments, one at each corner and one at the center of each end line of the claim.

The location monument on which this notice is posted is situated within Section 8, Township 8  
NORTH, Range 2 EAST, Gila Salt River Base and Meridian, Arizona and this claim encompasses portions

of the following quarter section(s), section(s), Township(s) and Range(s) NE 1/4 & SE 1/4  
SECTION 8 T8N R2E

Gila Salt River Base and Meridian, Arizona. SQUAW CREEK MINING DIST.

The locality of this claim with reference to some natural object or permanent monument and additional information  
(if any) concerning its locality are as follows: THE SW CORNER OF KC 34 IS APPROX 2800' NW 32° FROM  
SE CORNER SEC 8 T8N R2E 29 SRM.  
FROM THE SW CORNER OF KC 34 GO 600' DUE EAST 90° TO THE  
SE CORNER THEN 1500' DUE N 0° TO NE CORNER THEN  
600' DUE W 27° TO NW CORNER THEN 1500' DUE SOUTH 180° TO THE  
SW CORNER KC 34 The above information is shown on the attached map.

DATED AND POSTED on the ground this 28 day of MARCH, 2019.

LOCATOR(s)  AGENT

Print Name(s) KAY MINE USA CORP.

Signature(s) [Signature]  
DAVID LAJACK, AGENT

Form MCF100  
Revised July 2014

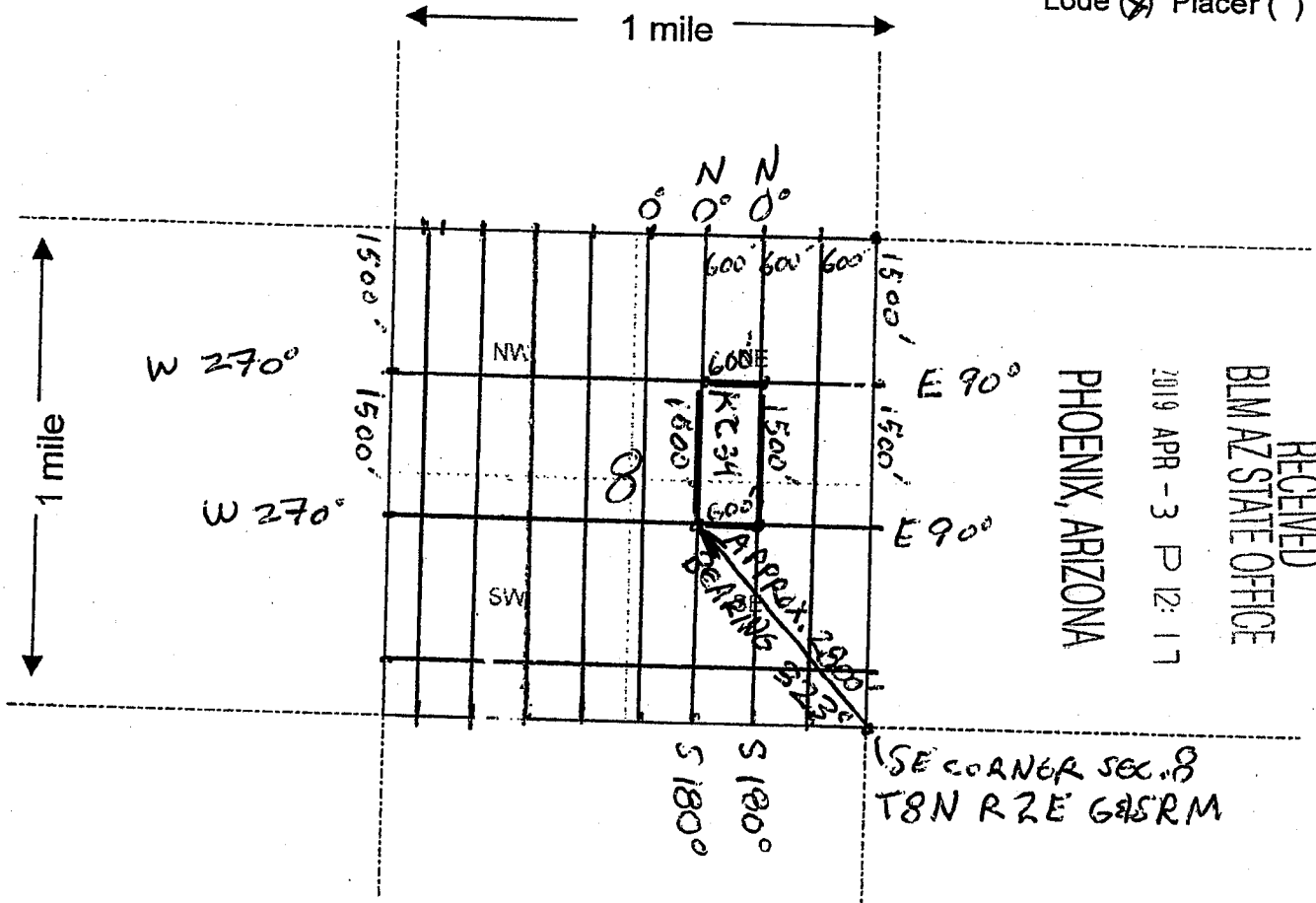
RECEIVED  
BLM AZ STATE OFFICE  
2019 APR - 3 P 12:17  
PHOENIX, ARIZONA  
BLM  
Date  
Stamp

AMC454244



**MINING CLAIM MAP**

Lode  Placer ( )



1. The above map depicts the KC 34 mining claim, which is located in Section (s) 8, Township 8 NORTH, Range 2 EAST, Gila and Salt River Base and Meridian, YAVAPAI County, Arizona.

2. The type of corner and location monuments used are as follows: WOOD 4' x 2" x 2". THE SW CORNER OF KC 34 IS APPROX. 2800' BEARING 320° NW OF SE CORNER OF SEC 8 T8N R2E G4SRM.

3. The bearings and distances in degrees and feet between claim corners are as depicted on the map. FROM SW CORNER KC 34 GO 600' DUE EAST 90° TO SE CORNER, THEN 1500' DUE NORTH 0° TO NE CORNER, THEN 600' DUE WEST 90° TO NW CORNER, THEN 1500' DUE SOUTH 180° TO SW CORNER KC 34.

This form is available from the Arizona Department of Mines & Mineral Resources and may be reproduced.

AMC454244

LOCATION NOTICE FOR LODE MINING CLAIM

Amendment BLM Serial # \_\_\_\_\_

NOTICE IS HEREBY GIVEN that the KC 35

\_\_\_\_\_ lode mining claim has been located

by KAY MINE USA CORP. whose current mailing

address is 71 ELMER AVE., TORONTO

ONTARIO, CANADA M4L 3R6

BLM  
Date  
Stamp

RECEIVED  
BLM AZ STATE OFFICE  
2019 APR - 3 P 12:17  
PHOENIX, ARIZONA

The general course of this claim is NORTH-SOUTH and it is situated in YAVAPAI

County, Arizona. This claim is 1500 feet in length and 600 feet in width.

APPROX.  
20 Total Claim Acreage. This claim runs from the location monument on which this location notice

is posted on the centerline of the claim approximately 10 feet in a NORTH direction to the NORTH  
end line and 1490 feet in a SOUTH direction to the SOUTH end line. This claim is marked by six  
monuments, one at each corner and one at the center of each end line of the claim.

The location monument on which this notice is posted is situated within Section 8, Township 8

NORTH, Range 2 EAST, Gila Salt River Base and Meridian, Arizona and this claim encompasses portions

of the following quarter section(s), section(s), Township(s) and Range(s) NE 1/4 & SE 1/4

SECTION 8 T8N R2E

Gila Salt River Base and Meridian, Arizona. SQUAW CREEK MINING DIST.

The locality of this claim with reference to some natural object or permanent monument and additional information

THE SE CORNER OF KC 35 IS APPROX 2308' NW 3450' FROM

(if any) concerning its locality are as follows: SE CORNER SEC 8 T8N R2E GFSRM.

FROM THE SE CORNER OF KC 35 GO 1500' DUE NORTH TO THE

NE CORNER THEN 600' DUE W 270° TO NW CORNER THEN

1500' DUE S 180° TO SW CORNER THEN 600' DUE EAST 90° TO THE

SE CORNER KC 35. The above information is shown on the attached map.

DATED AND POSTED on the ground this 28 day of MARCH, 2019.

LOCATOR(s)  AGENT

Print Name(s) KAY MINE USA CORP.

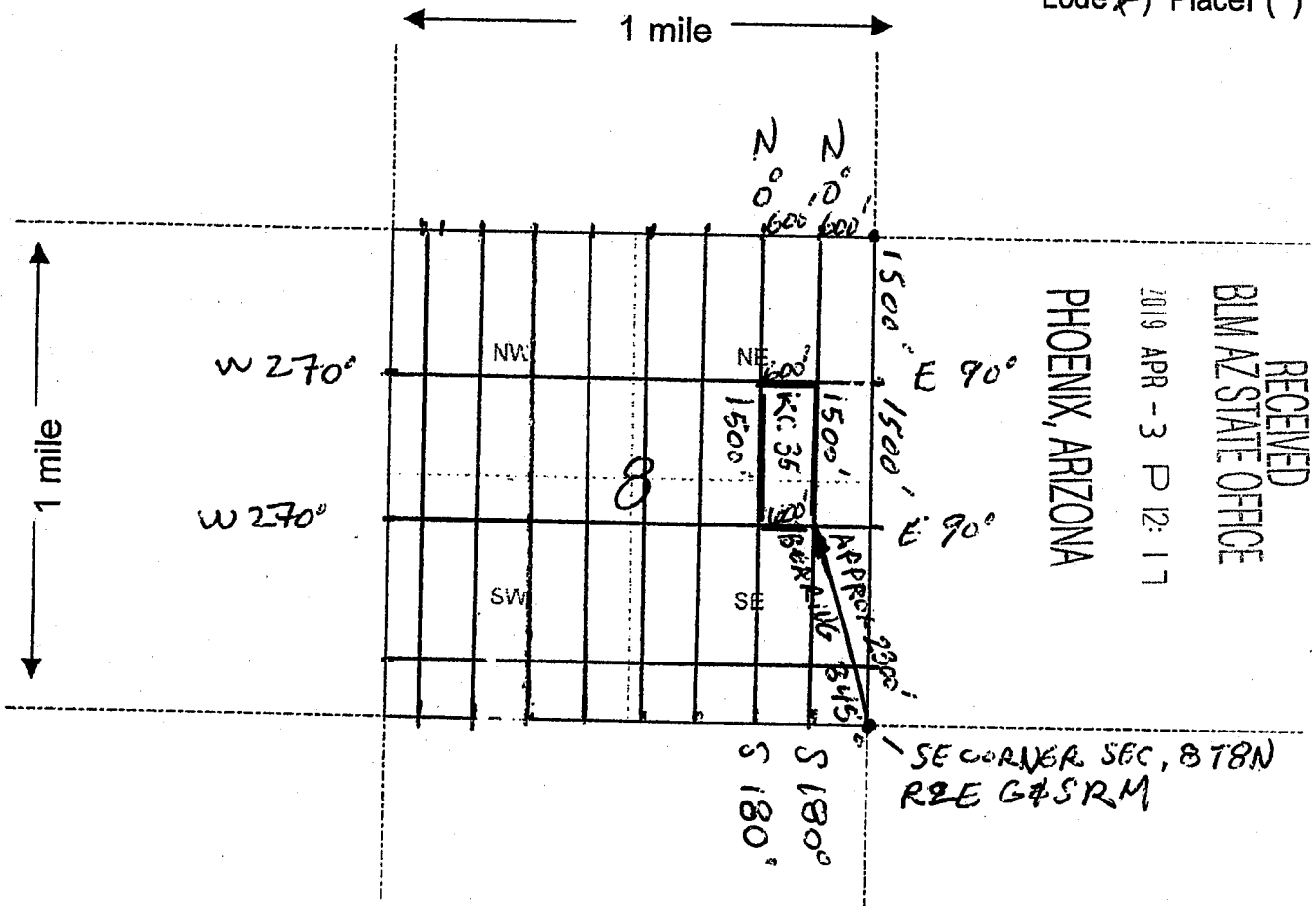
Signature(s) DAVID LAOACK, AGENT

Form MCF100  
Revised July 2014

AMC454245

**MINING CLAIM MAP**

Lode ~~X~~ Placer ( )



Scale: 1" = 2000 feet



1. The above map depicts the KC 35 mining claim, which is located in Section (s) 8, Township 8 NORTH, Range 2 EAST, Gila and Salt River Base and Meridian, YAVAPAI County, Arizona.

2. The type of corner and location monuments used are as follows: WOOD 4' x 2" x 2". THESE SE CORNER OF KC 35 IS APPROX. 2300' NW 345° FROM THE SE CORNER OF SEC 8 T8N R2E G&SRM.

3. The bearings and distances in degrees and feet between claim corners are as depicted on the map. FROM THE SE CORNER OF KC 35 GO DUE NORTH 0° 1500' TO NE CORNER, THEN 600' DUE WEST 270° TO NW CORNER, THEN 1500' DUE SOUTH 180° TO SW, THEN 600' DUE EAST TO SE CORNER KC 35.

This form is available from the Arizona Department of Mines & Mineral Resources and may be reproduced.

Form MCF100a  
Revised July 2005

AMC454245

LOCATION NOTICE FOR LOBE MINING CLAIM

Amendment BLM Serial # \_\_\_\_\_

NOTICE IS HEREBY GIVEN that the KC 36

\_\_\_\_\_ lode mining claim has been located by KAY MINE USA CORP. whose current mailing

address is 71 ELMER AVE., TORONTO ONTARIO, CANADA M4L 3R6

RECEIVED  
BLM AZ STATE OFFICE  
2019 APR - 3 P 12: 1  
PHOENIX, ARIZONA  
BLM Date Stamp

The general course of this claim is NORTH-SOUTH and it is situated in YAVAPAI

County, Arizona. This claim is 1500 feet in length and 600 feet in width.

APPROX. 20 Total Claim Acreage. This claim runs from the location monument on which this location notice is posted on the centerline of the claim approximately 10 feet in a NORTH direction to the NORTH end line and 1490 feet in a SOUTH direction to the SOUTH end line. This claim is marked by six monuments, one at each corner and one at the center of each end line of the claim.

The location monument on which this notice is posted is situated within Section 8, Township 8

NORTH, Range 2 EAST, Gila Salt River Base and Meridian, Arizona and this claim encompasses portions of the following quarter section(s), section(s), Township(s) and Range(s) NE 1/4 & SE 1/4 SECTION 8 T8N R2E

Gila Salt River Base and Meridian, Arizona. SQUAW CREEK MINING DIST.

The locality of this claim with reference to some natural object or permanent monument and additional information (if any) concerning its locality are as follows: THE NE CORNER OF KC 36 IS 1500' DUE SOUTH 180° FROM THE NE CORNER SEC. 8 T8N R2E GSRM. FROM THE NE CORNER OF KC 36 GO 1500' DUE SOUTH 180° TO THE SE CORNER THEN 600' DUE W 270° TO SW CORNER THEN 1500' DUE N 0° TO NW CORNER THEN 600' DUE EAST 90° TO THE NE CORNER KC 36 The above information is shown on the attached map.

DATED AND POSTED on the ground this 28 day of MARCH, 2019.

LOCATOR(s)  AGENT

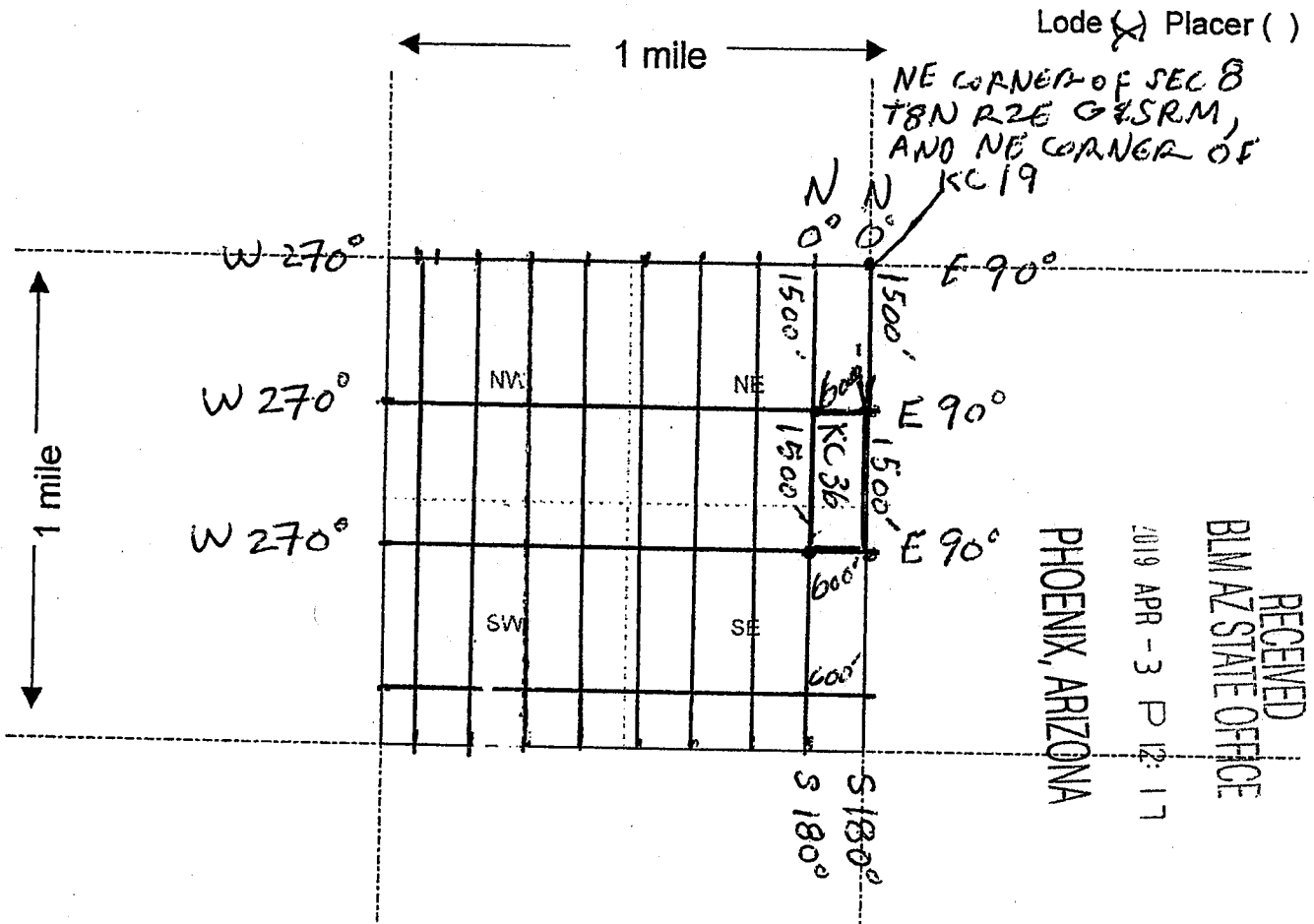
Print Name(s) KAY MINE USA CORP.

Signature(s) DAVID LABACK, AGENT

Form MCF100 Revised July 2014

AMC454246

MINING CLAIM MAP



RECEIVED  
BLM AZ STATE OFFICE  
PHOENIX, ARIZONA  
2019 APR - 3 P 12: 17

Scale: 1" = 2000 feet



1. The above map depicts the KC 36 mining claim, which is located in Section (s) 8, Township 8 NORTH, Range 2 EAST, Gila and Salt River Base and Meridian, YAVAPAI County, Arizona.

2. The type of corner and location monuments used are as follows: WOOD 4'x2"x2". THE NE CORNER OF KC 36 IS 1500' DUE SOUTH 180° FROM THE NE CORNER OF SECTION 8 T8N R2E G&SRM.

3. The bearings and distances in degrees and feet between claim corners are as depicted on the map. FROM THE NE CORNER OF KC 36 GO 1500' DUE SOUTH 180° TO THE SE CORNER, THEN 600' DUE WEST 270° TO SW CORNER, THEN 1500' DUE NORTH 0° TO NW CORNER, THEN 600' DUE EAST TO NE CORNER.

This form is available from the Arizona Department of Mines & Mineral Resources and may be reproduced.

Form MCF100a  
Revised July 2005

AMC 454246

LOCATION NOTICE FOR LODE MINING CLAIM

Amendment BLM Serial # \_\_\_\_\_

NOTICE IS HEREBY GIVEN that the KC 37

\_\_\_\_\_ lode mining claim has been located by RAY MINE USA CORP. whose current mailing address is 7 FLELMER AVE., TORONTO ONTARIO, CANADA M4L 3R6

RECEIVED  
BLM AZ STATE OFFICE  
2019 APR - 3 P 12:17  
PHOENIX, ARIZONA

The general course of this claim is NORTH-SOUTH and it is situated in YAVAPAI

County, Arizona. This claim is 1500 feet in length and 600 feet in width.

APPROX. 20 Total Claim Acreage. This claim runs from the location monument on which this location notice is posted on the centerline of the claim approximately 10 feet in a NORTH direction to the NORTH end line and 1490 feet in a SOUTH direction to the SOUTH end line. This claim is marked by six monuments, one at each corner and one at the center of each end line of the claim.

The location monument on which this notice is posted is situated within Section 8, Township 8 NORTH, Range 2 EAST, Gila Salt River Base and Meridian, Arizona and this claim encompasses portions of the following quarter section(s), section(s), Township(s) and Range(s) SE 1/4 SECTION 8 T8N R2E

Gila Salt River Base and Meridian, Arizona. SQUAW CREEK MINING DIST.

The locality of this claim with reference to some natural object or permanent monument and additional information (if any) concerning its locality are as follows: THE NE CORNER OF KC 37 IS 3000' DUE SOUTH OF THE NE CORNER OF SEC 8 T8N R2E.  
FROM THE NE CORNER OF KC 37 GO 1500' DUE SOUTH 180° TO THE SE CORNER, THEN 600' DUE W 270° TO SW CORNER, THEN 1500' DUE N 0° TO NW CORNER, THEN 600' DUE E 90° TO THE NE CORNER KC 37. The above information is shown on the attached map.

DATED AND POSTED on the ground this 29 day of MARCH, 20 19.

LOCATOR(s)  AGENT

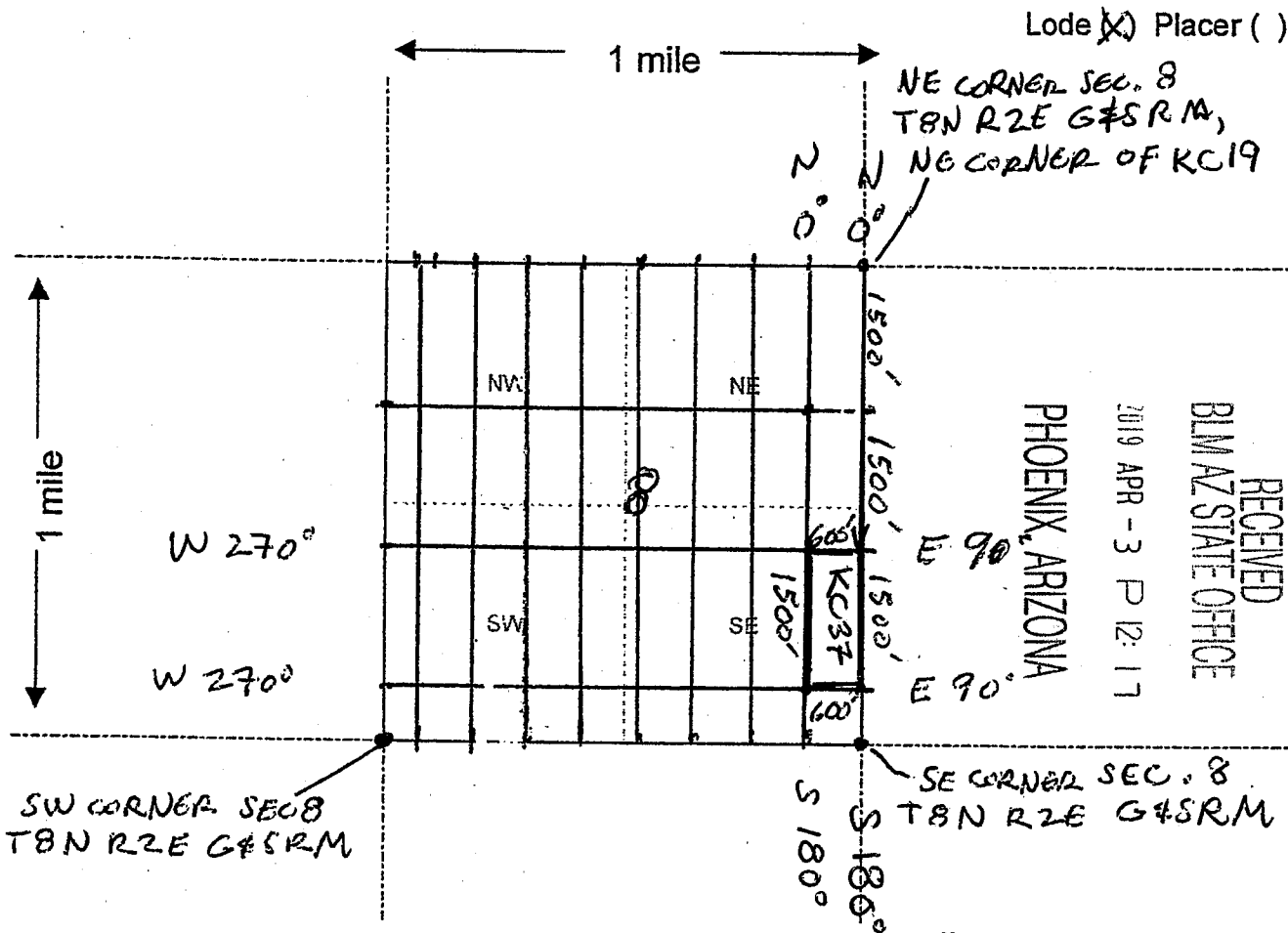
Print Name(s) RAY MINE USA CORP.

Signature(s) [Signature]  
DAVID LASALK, AGENT

Form MCF100  
Revised July 2014

AMC454247

**MINING CLAIM MAP**



Lode (X) Placer ( )

NE CORNER SEC. 8  
T8N R2E G4SRM,  
NE CORNER OF KC19

PHOENIX, ARIZONA

2019 APR - 3 P 12: 17

RECEIVED  
BLM AZ STATE OFFICE

Scale: 1" = 2000 feet



1. The above map depicts the KC 37 mining claim, which is located in Section (s) 8, Township 8 NORTH, Range 2 EAST, Gila and Salt River Base and Meridian, YAVAPAI County, Arizona.

2. The type of corner and location monuments used are as follows: WOOD 4' x 2" x 2". THE NE CORNER OF KC 37 IS 3000' DUE SOUTH OF THE NE CORNER OF SECTION 8 T8N R2E G4SRM.

3. The bearings and distances in degrees and feet between claim corners are as depicted on the map. FROM THE NE CORNER OF KC 37 GO 1500' DUE SOUTH 180° TO SE CORNER, THEN 600' DUE WEST 270° TO SW CORNER, THEN 1500' DUE NORTH 0° TO NW CORNER, THEN 600' DUE EAST 90° TO NE CORNER KC 37

This form is available from the Arizona Department of Mines & Mineral Resources and may be reproduced.

Form MCF100a  
Revised July 2005

AMC454247

LOCATION NOTICE FOR LODE MINING CLAIM

Amendment BLM Serial # \_\_\_\_\_

NOTICE IS HEREBY GIVEN that the KC 38

\_\_\_\_\_ lode mining claim has been located

by KAY MINE USA CORP. whose current mailing

address is FLELMER AVE., TORONTO  
ONTARIO, CANADA M4L 3R6

RECEIVED  
BLM AZ STATE OFFICE  
2019 APR -3 P 12:17  
PHOENIX, ARIZONA  
BLM  
Date  
Stamp

The general course of this claim is NORTH-SOUTH and it is situated in YAVAPAI

County, Arizona. This claim is 1500 feet in length and 600 feet in width.

APPROX. 20 Total Claim Acreage. This claim runs from the location monument on which this location notice

is posted on the centerline of the claim approximately 10 feet in a NORTH direction to the NORTH  
end line and 1490 feet in a SOUTH direction to the SOUTH end line. This claim is marked by six  
monuments, one at each corner and one at the center of each end line of the claim.

The location monument on which this notice is posted is situated within Section 8, Township 8

NORTH Range 2 EAST, Gila Salt River Base and Meridian, Arizona and this claim encompasses portions

of the following quarter section(s), section(s), Township(s) and Range(s) SE 1/4  
SECTION 8 T8N R2E

Gila Salt River Base and Meridian, Arizona. SQUAW CREEK MINING DIST.

The locality of this claim with reference to some natural object or permanent monument and additional information  
THE SE CORNER OF KC 38 IS 900' NW 320° FROM THE SE CORNER  
(if any) concerning its locality are as follows: OF SECTION 8 T8N R2E G4SRM,

FROM THE SE CORNER OF KC 38 GO 1500' DUE NORTH 0° TO NE  
CORNER, THEN 600' DUE WEST 270° TO NW CORNER THEN  
1500' DUE SOUTH 180° TO SW CORNER, THEN 600' DUE EAST 90° TO THE  
SE CORNER KC 38. The above information is shown on the attached map.

DATED AND POSTED on the ground this 10 day of JANUARY, 20 19.

LOCATOR(s)  AGENT

Print Name(s) KAY MINE USA CORP.

Signature(s) DAVID LATAUR, AGENT

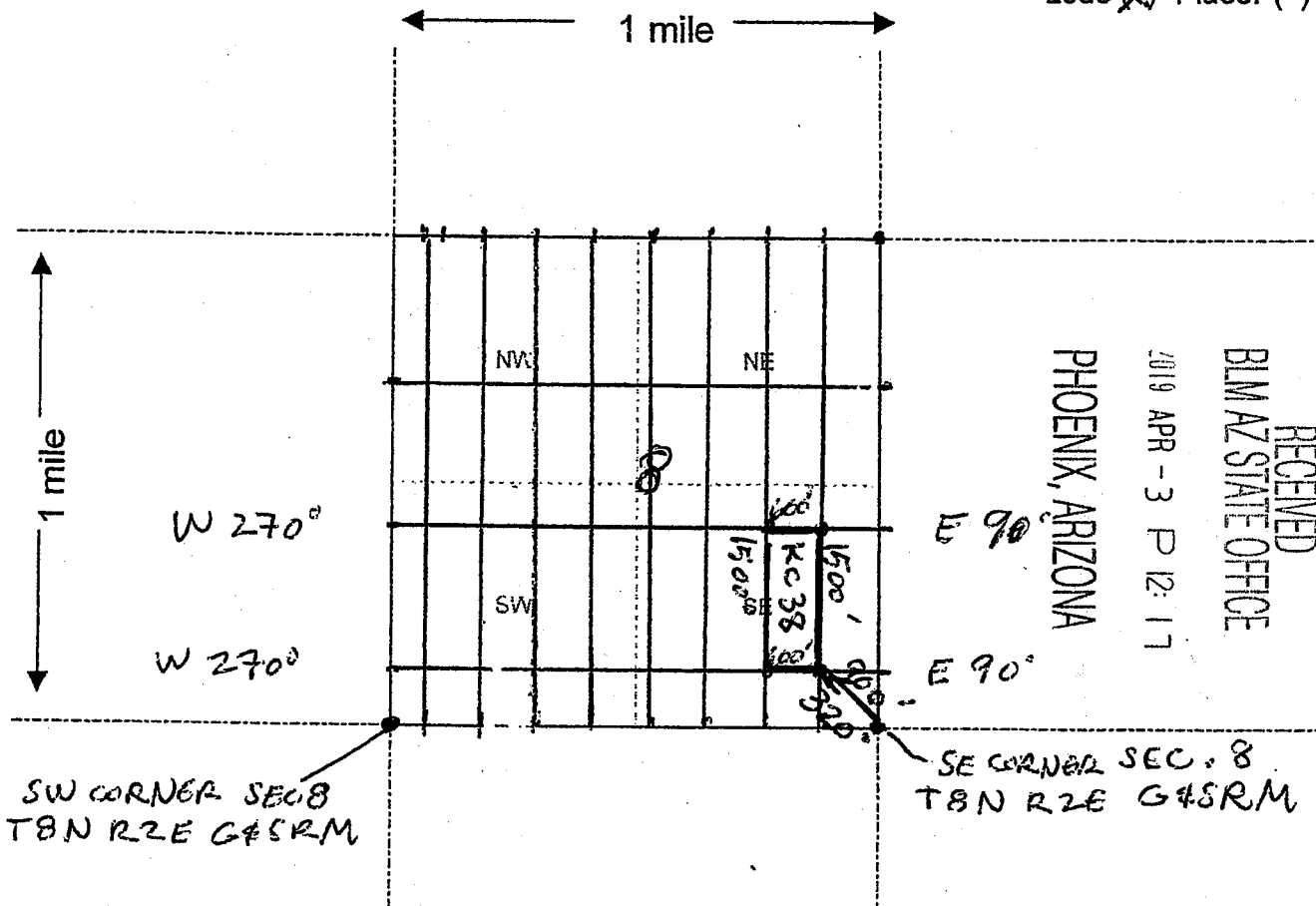
Form MCF100  
Revised July 2014

AMC454248



**MINING CLAIM MAP**

Lode (X) Placer ( )



RECEIVED  
 BLM AZ STATE OFFICE  
 2019 APR - 3 P 12:17  
 PHOENIX, ARIZONA

Scale: 1" = 2000 feet

1. The above map depicts the KC 38 mining claim, which is located in Section (s) 8, Township 8 NORTH, Range 2 EAST, Gila and Salt River Base and Meridian, YAVAPAI County, Arizona.

2. The type of corner and location monuments used are as follows: WOOD 4'x2"x2". THESE CORNER OF KC 38 IS APPROX. 900' BEARING 320° FROM SE CORNER OF SECTION 8 T8N R2E G4SRM.

3. The bearings and distances in degrees and feet between claim corners are as depicted on the map. FROM SE CORNER OF KC 38 GO 1500' DUE NORTH 0° TO NE CORNER, THEN 600' DUE WEST 270° TO NW CORNER, THEN 1500' DUE SOUTH 180° TO SE CORNER, THEN 600' DUE EAST TO SE CORNER KC 38

This form is available from the Arizona Department of Mines & Mineral Resources and may be reproduced.

AMC 454248

RECEIVED

BIMAU STATE OFFICE

2019 APR - 3 P 12:16

PHOENIX, ARIZONA

BLM Date Stamp

LOCATION NOTICE FOR LODE MINING CLAIM

Amendment BLM Serial # \_\_\_\_\_

NOTICE IS HEREBY GIVEN that the KC 39

\_\_\_\_\_ lode mining claim has been located by KAY MINE USA CORP. whose current mailing address is FLELMER AVE., TORONTO ONTARIO, CANADA M4L 3R6

The general course of this claim is NORTH-SOUTH and it is situated in YAVAPAI

County, Arizona. This claim is 1500 feet in length and 600 feet in width.

APPROX. 20 Total Claim Acreage. This claim runs from the location monument on which this location notice

is posted on the centerline of the claim approximately 10 feet in a NORTH direction to the NORTH end line and 1490 feet in a SOUTH direction to the SOUTH end line. This claim is marked by six monuments, one at each corner and one at the center of each end line of the claim.

The location monument on which this notice is posted is situated within Section 8, Township 8

NORTH Range 2 EAST, Gila Salt River Base and Meridian, Arizona and this claim encompasses portions

of the following quarter section(s), section(s), Township(s) and Range(s) SE 1/4

SECTION 8 T8N R2E

Gila Salt River Base and Meridian, Arizona. SQUAW CREEK MINING DIST.

The locality of this claim with reference to some natural object or permanent monument and additional information

THE SW CORNER OF KC 39 IS APPROX. 1900' NW 295° FROM THE (if any) concerning its locality are as follows: SE CORNER SEC. 8 T8N R2E GILSR.M.

FROM THE SW CORNER OF KC 39 GO 600' DUE EAST 90° TO SE CORNER THEN 1500' DUE NORTH 0° TO NE CORNER THEN

600' DUE W 210° TO NW CORNER THEN 1500' DUE SOUTH 180° TO THE SW CORNER KC 39 The above information is shown on the attached map.

DATED AND POSTED on the ground this 10 day of JANUARY, 2019.

LOCATOR(s)  AGENT

Print Name(s) KAY MINE USA CORP.

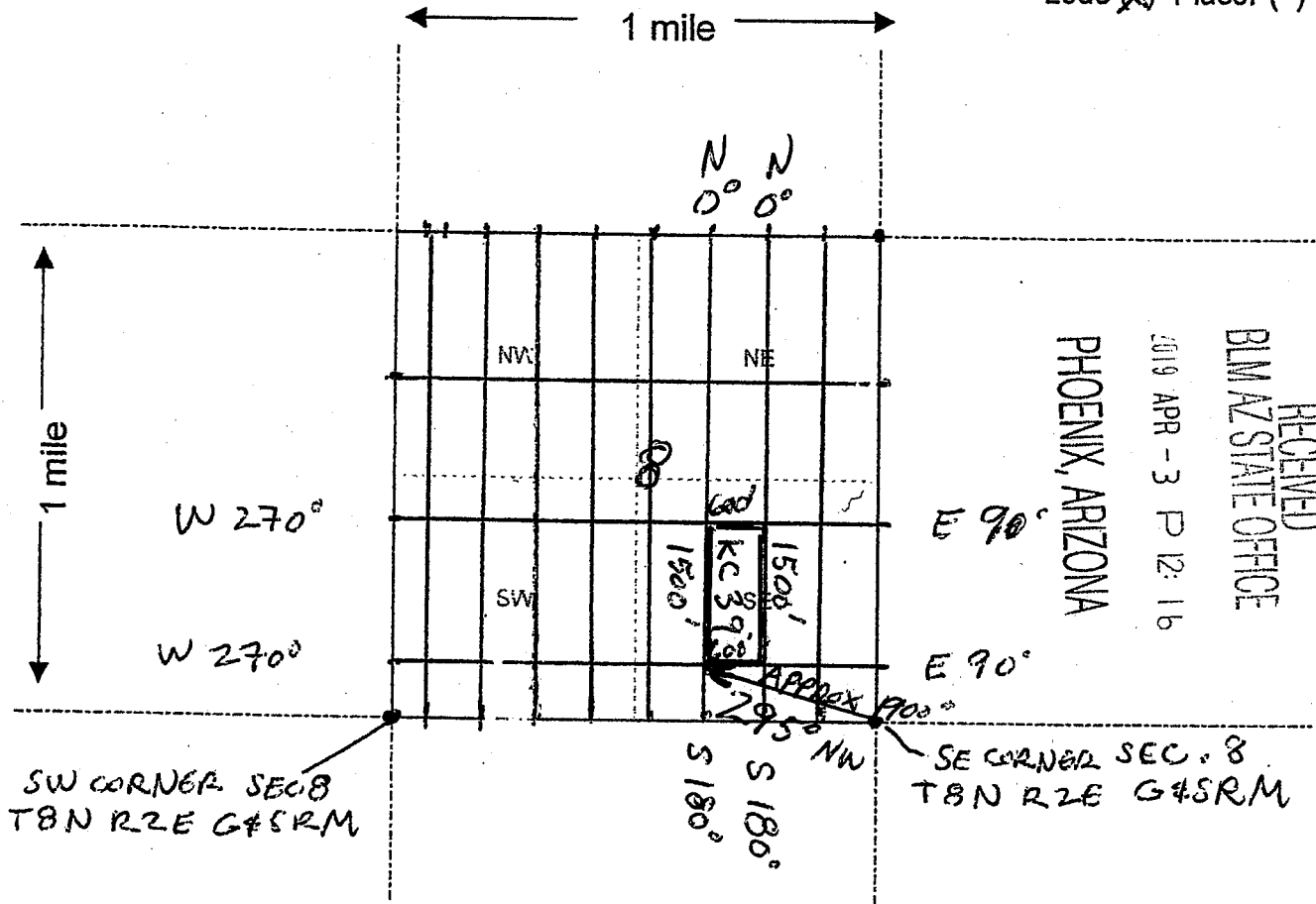
Signature(s) DAVID LAJACK, AGENT

Form MCF100 Revised July 2014

AMC454249

MINING CLAIM MAP

Lode (X) Placer ( )



RECEIVED  
BLM AZ STATE OFFICE

2019 APR - 3 P 12: 16

PHOENIX, ARIZONA

Scale: 1" = 2000 feet



1. The above map depicts the KC 39 mining claim, which is located in Section (s) 8, Township 8 NORTH, Range 2 EAST, Gila and Salt River Base and Meridian, YAVAPAI County, Arizona.

2. The type of corner and location monuments used are as follows: WOOD 4'x2"x2" i...  
THE SW CORNER OF KC 39 IS APPROX 1900' BEARING 295° FROM  
THE SE CORNER OF SECTION 8 T8N R2E G&SRM.

3. The bearings and distances in degrees and feet between claim corners are as depicted on the map. From SW CORNER OF KC 39 GO DUE EAST 90° 600' TO SE CORNER, THEN 1500' DUE NORTH 0° TO NE CORNER, THEN 600' DUE W 270° TO NW CORNER, THEN 1500' DUE SOUTH 180° TO SW CORNER.

This form is available from the Arizona Department of Mines & Mineral Resources and may be reproduced.

Form MCF100a  
Revised July 2005

AMC454249

LOCATION NOTICE FOR LODE MINING CLAIM

Amendment BLM Serial # \_\_\_\_\_  
NOTICE IS HEREBY GIVEN that the KC 40

\_\_\_\_\_ lode mining claim has been located  
by KAY MINE USA CORP. whose current mailing  
address is 71 ELMER AVE., TORONTO  
ONTARIO, CANADA M4L 3R6

RECEIVED  
BLM AZ STATE OFFICE  
2019 APR - 3 P 12:15  
PHOENIX, ARIZONA  
BLM  
Date  
Stamp

The general course of this claim is NORTH-SOUTH and it is situated in YAVAPAI  
County, Arizona. This claim is 1500 feet in length and 600 feet in width.

APPROX. 20 Total Claim Acreage. This claim runs from the location monument on which this location notice  
is posted on the centerline of the claim approximately 10 feet in a NORTH direction to the NORTH  
end line and 1490 feet in a SOUTH direction to the SOUTH end line. This claim is marked by six  
monuments, one at each corner and one at the center of each end line of the claim.

The location monument on which this notice is posted is situated within Section 8, Township 8  
NORTH, Range 2 EAST, Gila Salt River Base and Meridian, Arizona and this claim encompasses portions  
of the following quarter section(s), section(s), Township(s) and Range(s) SE 1/4  
SECTION 8 T8N R2E

Gila Salt River Base and Meridian, Arizona. SQUAW CREEK MINING DIST.  
The locality of this claim with reference to some natural object or permanent monument and additional information  
THE SE CORNER OF KC 40 IS APPROX. 1900' NW 295° FROM THE  
(if any) concerning its locality are as follows: SE CORNER SEC 8 T8N R2E 34 SRM.  
FROM THE SE CORNER OF KC 40 GO 1500' DUE NORTH 00° TO NE  
CORNER THEN 600' DUE W 270° TO NW CORNER THEN  
1500' DUE SOUTH 180° TO SW CORNER THEN 600' DUE EAST 90° TO THE  
SE CORNER KC 40. The above information is shown on the attached map.

DATED AND POSTED on the ground this 10 day of JANUARY, 2019.

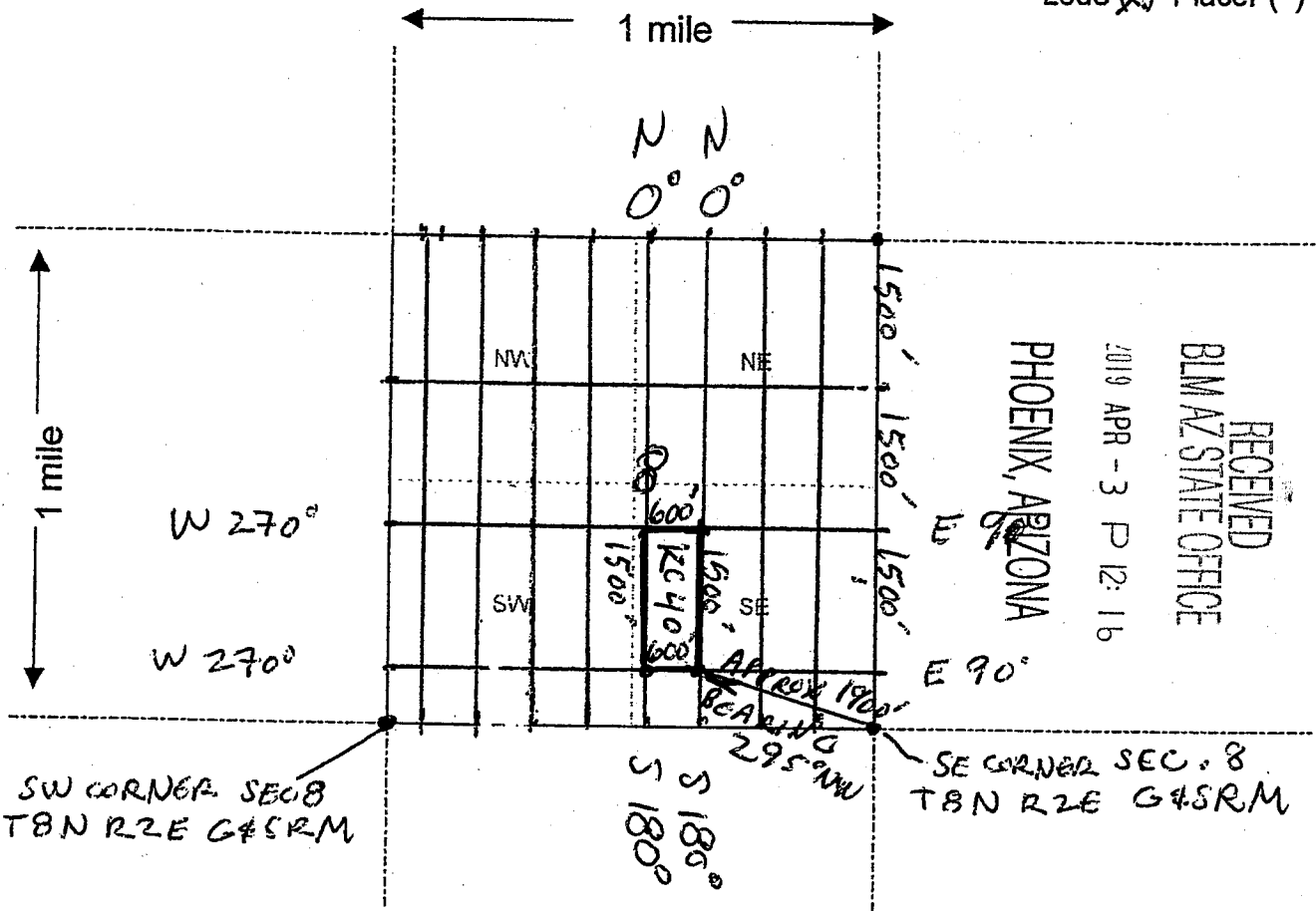
LOCATOR(s)  AGENT  
Print Name(s) KAY MINE USA CORP.  
Signature(s) DAVID LATAACK, AGENT

Form MCF100  
Revised July 2014

AMC454250

MINING CLAIM MAP

Lode (X) Placer ( )



Scale: 1" = 2000 feet



1. The above map depicts the KC 40 mining claim, which is located in Section (s) 8, Township 8 NORTH, Range 2 EAST, Gila and Salt River Base and Meridian, YAVAPAI County, Arizona.

2. The type of corner and location monuments used are as follows: WOOD 4'x2"x2". THE SE CORNER OF KC 40 IS APPROX. 1900' BEARING 295° NW OF SE CORNER OF SECTION 8 T8N R2E G4SRM.

3. The bearings and distances in degrees and feet between claim corners are as depicted on the map. FROM SE CORNER OF KC 40 GO DUE NORTH 600' TO NE CORNER, THEN 600' DUE WEST 270° TO NW CORNER, THEN 1500' DUE SOUTH 180° TO SW CORNER, THEN 600' DUE E 90° TO SE CORNER KC 40.

This form is available from the Arizona Department of Mines & Mineral Resources and may be reproduced.

Form MCF100a  
Revised July 2005

AMC 454250

LOCATION NOTICE FOR LODE MINING CLAIM

Amendment BLM Serial # \_\_\_\_\_

NOTICE IS HEREBY GIVEN that the KC 41

\_\_\_\_\_ lode mining claim has been located by KAY MINE USA CORP. whose current mailing address is FLELMER AVE., TORONTO ONTARIO, CANADA M4L 3R6

RECEIVED  
BLM AZ STATE OFFICE  
2019 APR - 3 P 12:16  
PHOENIX, ARIZONA  
BLM Date Stamp

The general course of this claim is NORTH-SOUTH and it is situated in YAVAPAI

County, Arizona. This claim is 1500 feet in length and 600 feet in width.

APPROX. 20 Total Claim Acreage. This claim runs from the location monument on which this location notice is posted on the centerline of the claim approximately 10 feet in a NORTH direction to the NORTH end line and 1490 feet in a SOUTH direction to the SOUTH end line. This claim is marked by six monuments, one at each corner and one at the center of each end line of the claim.

The location monument on which this notice is posted is situated within Section 8, Township 8 NORTH, Range 2 EAST, Gila Salt River Base and Meridian, Arizona and this claim encompasses portions of the following quarter section(s), section(s), Township(s) and Range(s) SW 1/4 & SE 1/4 SECTION 8 T8N R2E

Gila Salt River Base and Meridian, Arizona. SQUAW CREEK MINING DIST.

The locality of this claim with reference to some natural object or permanent monument and additional information (if any) concerning its locality are as follows: THE SW CORNER OF KC 41 IS APPROX 2400' ENG 72° FROM THE SW CORNER T8N R2E SEC 8, G7SRM FROM THE SW CORNER OF KC 41 GO 600' DUE EAST 90° TO THE SE CORNER THEN 1500' DUE N 0° TO NE CORNER THEN 600' DUE W 270° TO NW CORNER THEN 600' DUE SOUTH 180° TO THE SW CORNER KC 41  
The above information is shown on the attached map.

DATED AND POSTED on the ground this 10 day of JANUARY, 2019.

LOCATOR(s)  AGENT

Print Name(s) KAY MINE USA CORP.

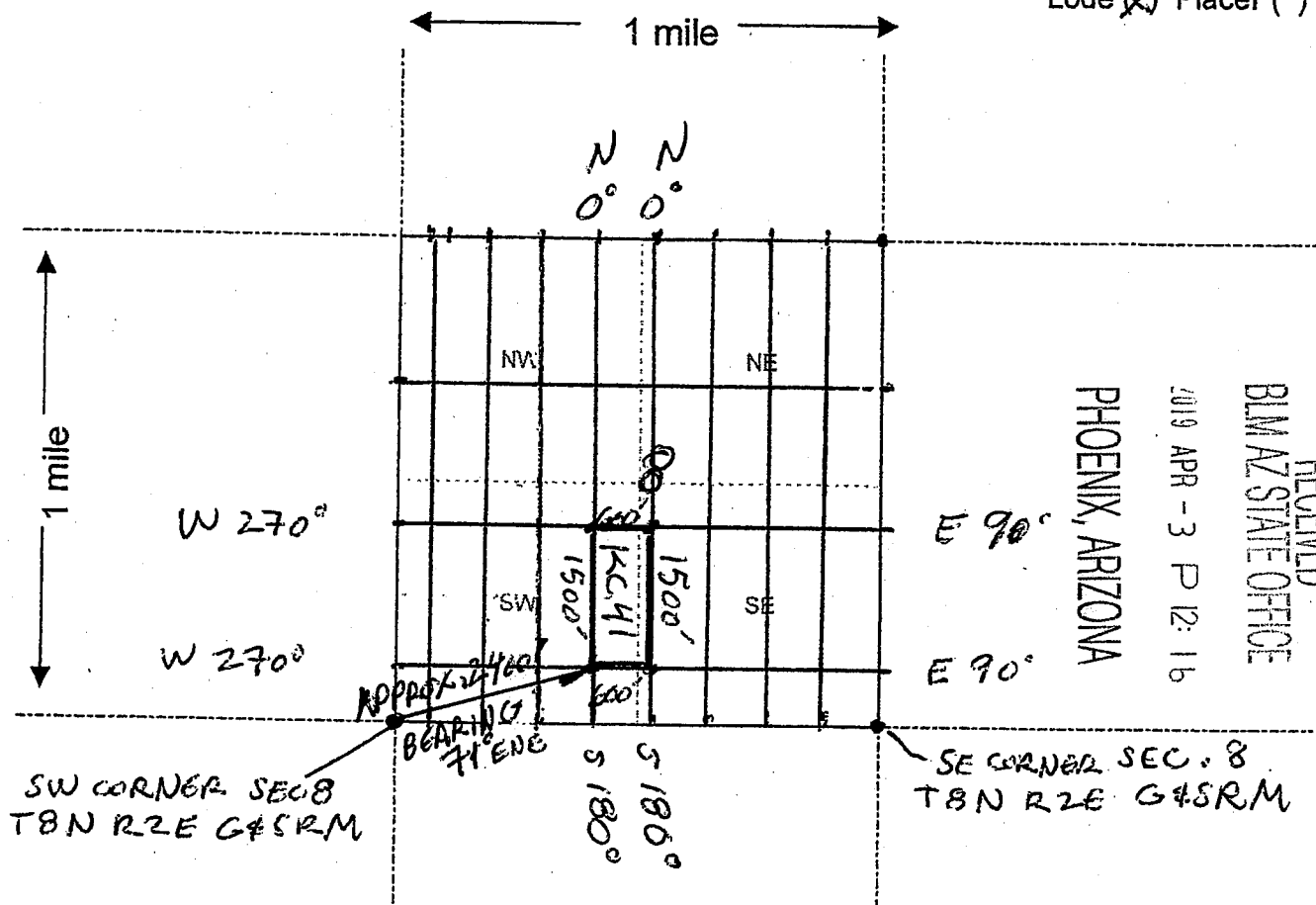
Signature(s) DAVID LAJAK, AGENT

Form MCF100 Revised July 2014

AMC454251

MINING CLAIM MAP

Lode (X) Placer ( )



RECEIVED  
BLM AZ STATE OFFICE  
2019 APR - 3 P 12:16

PHOENIX, ARIZONA

Scale: 1" = 2000 feet



1. The above map depicts the KC 41 mining claim, which is located in Section (s) 8, Township 8 NORTH, Range 2 EAST, Gila and Salt River Base and Meridian, YAVAPAI County, Arizona.

2. The type of corner and location monuments used are as follows: WOOD 4" x 2" x 2". THE SW CORNER OF KC 41 IS APPROX. 2400' BEARING 71° E NG OF THE SW CORNER OF SECTION 8 T8N R2E G4SRM.

3. The bearings and distances in degrees and feet between claim corners are as depicted on the map. FROM THE SW CORNER OF KC 41 GO 600' EAST 90° TO SE CORNER, THEN 1500' NORTH 0° TO NE CORNER, THEN 600' DUE WEST 270° TO NW CORNER, THEN 1500' DUE SOUTH 180° TO SW CORNER KC 41.

Form MCF100a  
Revised July 2005

This form is available from the Arizona Department of Mines & Mineral Resources and may be reproduced.

ANG454251

LOCATION NOTICE FOR LODE MINING CLAIM

Amendment BLM Serial # \_\_\_\_\_

NOTICE IS HEREBY GIVEN that the KC 42

\_\_\_\_\_ lode mining claim has been located by KAY MINE USA CORP. whose current mailing address is FLELMER AVE., TORONTO ONTARIO, CANADA M4L 3R6

BLM  
Date  
Stamp  
2019 APR - 3 P 12: 16  
PHOENIX, ARIZONA  
BLM STATE OFFICE

RECEIVED

The general course of this claim is NORTH-SOUTH and it is situated in YAVAPAI

County, Arizona. This claim is 1500 feet in length and 600 feet in width.

APPROX. 20 Total Claim Acreage. This claim runs from the location monument on which this location notice is posted on the centerline of the claim approximately 10 feet in a NORTH direction to the NORTH end line and 1490 feet in a SOUTH direction to the SOUTH end line. This claim is marked by six monuments, one at each corner and one at the center of each end line of the claim.

The location monument on which this notice is posted is situated within Section 8, Township 8 NORTH, Range 2 EAST, Gila Salt River Base and Meridian, Arizona and this claim encompasses portions of the following quarter section(s), section(s), Township(s) and Range(s) SW 1/4 SECTION 8 T8N R2E

Gila Salt River Base and Meridian, Arizona. SQUAW CREEK MINING DIST.

The locality of this claim with reference to some natural object or permanent monument and additional information (if any) concerning its locality are as follows: THE SE CORNER OF KC42 IS APPROX. 2400' ± 72° FROM THE SW CORNER SEC. 8 T8N R2E G4SRM FROM THE SE CORNER OF KC42 GO 1500' DUE NORTH 0° TO THE NE CORNER THEN 600' DUE W 270° TO NW CORNER THEN 1500' DUE S 180° TO SW CORNER THEN 600' DUE EAST 90° TO THE SE CORNER KC 42. The above information is shown on the attached map.

DATED AND POSTED on the ground this 10 day of JANUARY, 2019.

LOCATOR(s)  AGENT

Print Name(s) KAY MINE USA CORP.

Signature(s) DAVID LASKOR, AGENT

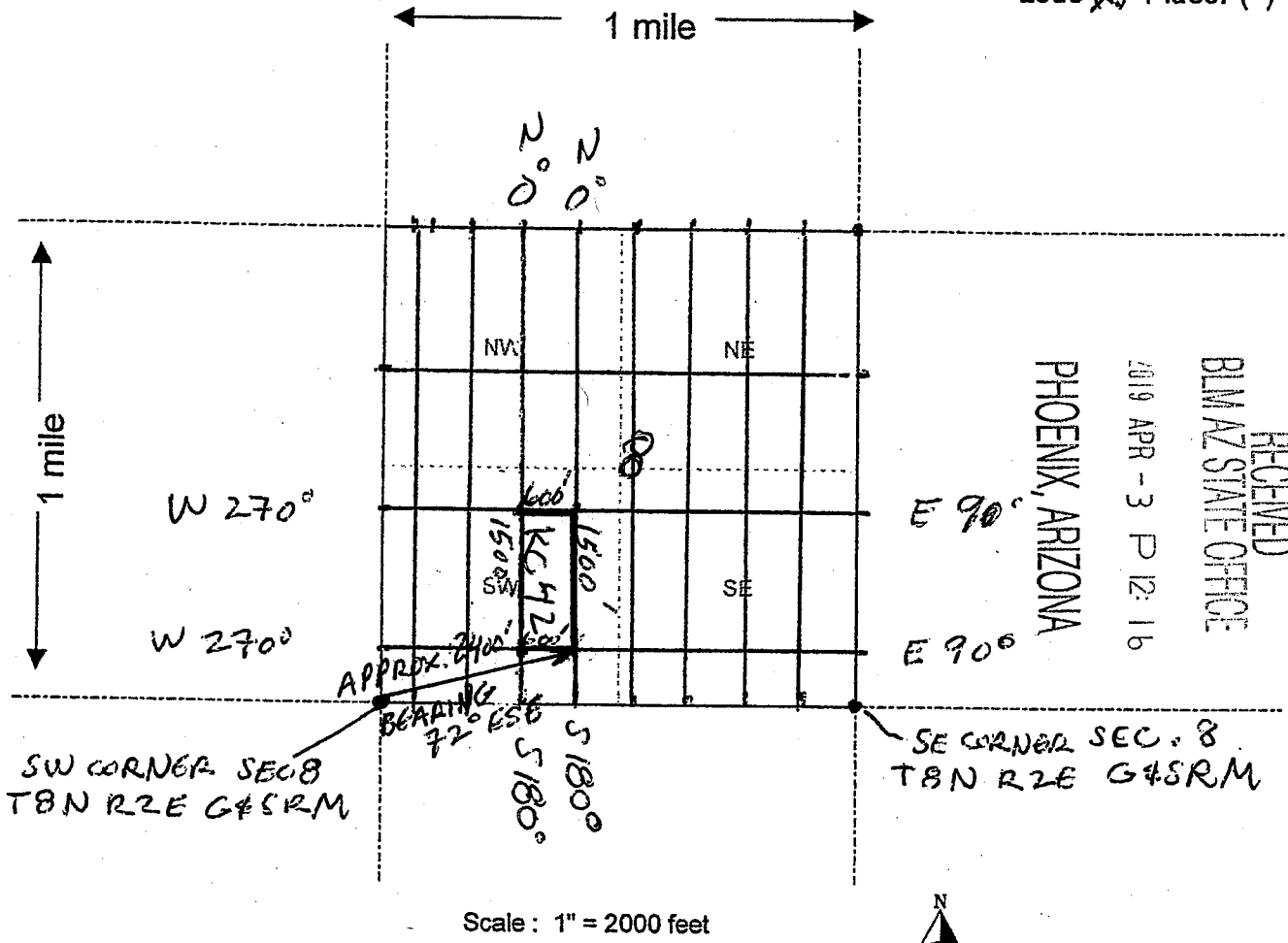
Form MCF100  
Revised July 2014

AMC454252



**MINING CLAIM MAP**

Lode (X) Placer ( )



RECEIVED  
BLM AZ STATE OFFICE  
2019 APR - 3 P 12:16

PHOENIX, ARIZONA

Scale: 1" = 2000 feet



1. The above map depicts the KC 42 mining claim, which is located in Section (s) 8, Township 8 NORTH, Range 2 EAST, Gila and Salt River Base and Meridian, YAVAPAI County, Arizona.

2. The type of corner and location monuments used are as follows: WOOD 4'x2"x2". THE SE CORNER OF KC 42 IS APPROX. 2400' BEARING 72° ENE OF THE SW CORNER OF SECTION 8 T8N R2E G4SRM.

3. The bearings and distances in degrees and feet between claim corners are as depicted on the map. FROM THE SE CORNER OF KC 42 GO 1500' NORTH 00° TO NE CORNER, THEN 600' WEST 270° TO NW CORNER, THEN 1500' SOUTH 270° TO SW CORNER, THEN 600' DUE EAST 90° TO SE CORNER KC 42.

This form is available from the Arizona Department of Mines & Mineral Resources and may be reproduced.

AMC 454 252

Form MCR 103a  
Revised July 2005

LOCATION NOTICE FOR LODE MINING CLAIM

Amendment BLM Serial # \_\_\_\_\_

NOTICE IS HEREBY GIVEN that the KC 43

\_\_\_\_\_ lode mining claim has been located by KAY MINE USA CORP. whose current mailing address is 7 ELMER AVE., TORONTO ONTARIO, CANADA M4L 3R6

RECEIVED  
BLM STATE OFFICE  
2019 APR - 3 P 12:18  
PHOENIX, ARIZONA  
BLM  
Date  
Stamp

The general course of this claim is NORTH-SOUTH and it is situated in YAVAPAI County, Arizona. This claim is 1500 feet in length and 600 feet in width.

APPROX. 20 Total Claim Acreage. This claim runs from the location monument on which this location notice is posted on the centerline of the claim approximately 10 feet in a NORTH direction to the NORTH end line and 1490 feet in a SOUTH direction to the SOUTH end line. This claim is marked by six monuments, one at each corner and one at the center of each end line of the claim.

The location monument on which this notice is posted is situated within Section 8, Township 8 NORTH Range 2 EAST, Gila Salt River Base and Meridian, Arizona and this claim encompasses portions of the following quarter section(s), section(s), Township(s) and Range(s) SW 1/4 SECTION 8 T8N R2E

Gila Salt River Base and Meridian, Arizona. SQUAW CREEK MINING DIST.  
The locality of this claim with reference to some natural object or permanent monument and additional information (if any) concerning its locality are as follows: THE SW CORNER OF KC 43 IS APPROX. 1300' NE 55° FROM THE SW CORNER SEC. 8 T8N R2E G4SBM.  
FROM THE SW CORNER OF KC 43 GO 600' DUE EAST 90° TO THE SE CORNER, THEN 1500' DUE NORTH 0° TO NE CORNER THEN 600' DUE W 270° TO NW CORNER, THEN 1500' DUE SOUTH 180° TO THE SW CORNER KC 43  
The above information is shown on the attached map.

DATED AND POSTED on the ground this 10 day of JANUARY, 2019.

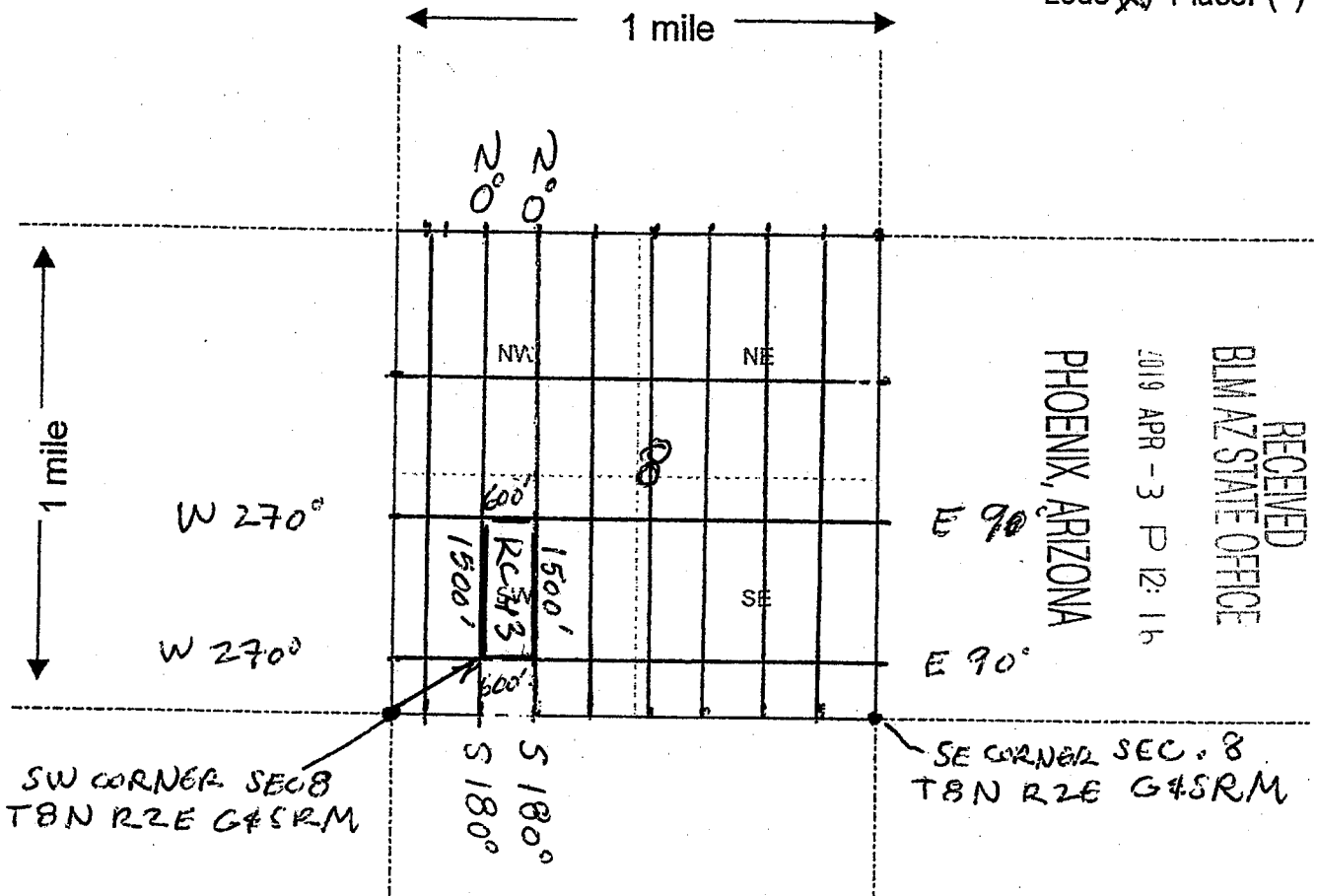
LOCATOR(s)  AGENT  
Print Name(s) KAY MINE USA CORP.  
Signature(s) DAVID W. JACK, AGENT

Form MCF100  
Revised July 2014

AMC 454253

**MINING CLAIM MAP**

Lode (X) Placer ( )



Scale: 1" = 2000 feet



1. The above map depicts the KC 43 mining claim, which is located in Section (s) 8, Township 8 NORTH, Range 2 EAST, Gila and Salt River Base and Meridian, YAVAPAI County, Arizona.

2. The type of corner and location monuments used are as follows: WOOD 4'x2"x2". THE SW CORNER OF KC 43 IS APPROX. 1300' BEARING 55° NE FROM THE SW CORNER SECTION 8 T8N R2E G4SRM.

3. The bearings and distances in degrees and feet between claim corners are as depicted on the map. FROM THE SW CORNER OF KC 43 GO 600' DUE EAST 90° TO THE SE CORNER, THEN 1500' DUE NORTH 0° TO NE CORNER, THEN 600' DUE WEST 270° TO NW CORNER, THEN 1500' DUE SOUTH 180° TO SW CORNER.

This form is available from the Arizona Department of Mines & Mineral Resources and may be reproduced.

Form MCF100a  
Revised July 2005

AN0454253

LOCATION NOTICE FOR LODE MINING CLAIM

Amendment BLM Serial # \_\_\_\_\_  
NOTICE IS HEREBY GIVEN that the KC 44

\_\_\_\_\_ lode mining claim has been located  
by KAY MINE USA CORP. whose current mailing  
address is FLELMER AVE., TORONTO  
ONTARIO, CANADA M4L 3R6

RECEIVED  
BLM STATE OFFICE  
PHOENIX, ARIZONA  
2019 APR - 3 P. 12: 14  
BLM  
Date  
Stamp

The general course of this claim is NORTH-SOUTH and it is situated in YAVAPAI  
County, Arizona. This claim is 1500 feet in length and 600 feet in width.

APPROX. 20 Total Claim Acreage. This claim runs from the location monument on which this location notice  
is posted on the centerline of the claim approximately 10 feet in a NORTH direction to the NORTH  
end line and 1490 feet in a SOUTH direction to the SOUTH end line. This claim is marked by six  
monuments, one at each corner and one at the center of each end line of the claim.

The location monument on which this notice is posted is situated within Section 8, Township 8  
NORTH, Range 2 EAST, Gila Salt River Base and Meridian, Arizona and this claim encompasses portions  
of the following quarter section(s), section(s), Township(s) and Range(s) SW 1/4  
SECTION 8 T8N R2E

Gila Salt River Base and Meridian, Arizona. SQUAW CREEK MINING DIST.

The locality of this claim with reference to some natural object or permanent monument and additional information  
THE SE CORNER OF KC 44 IS APPROX 1300' N65E FROM THE SW  
(if any) concerning its locality are as follows: CORNER OF SEC. 8 T8N R2E G2SRM  
FROM THE SE CORNER OF KC 44 GO 1500' DUE NORTH TO NE  
CORNER THEN 600' DUE W 270 TO NW CORNER THEN  
1500' DUE S 180 TO SW CORNER THEN 600' DUE EAST 90 TO THE  
SE CORNER KC 44 The above information is shown on the attached map.

DATED AND POSTED on the ground this 10 day of JANUARY, 20 19.

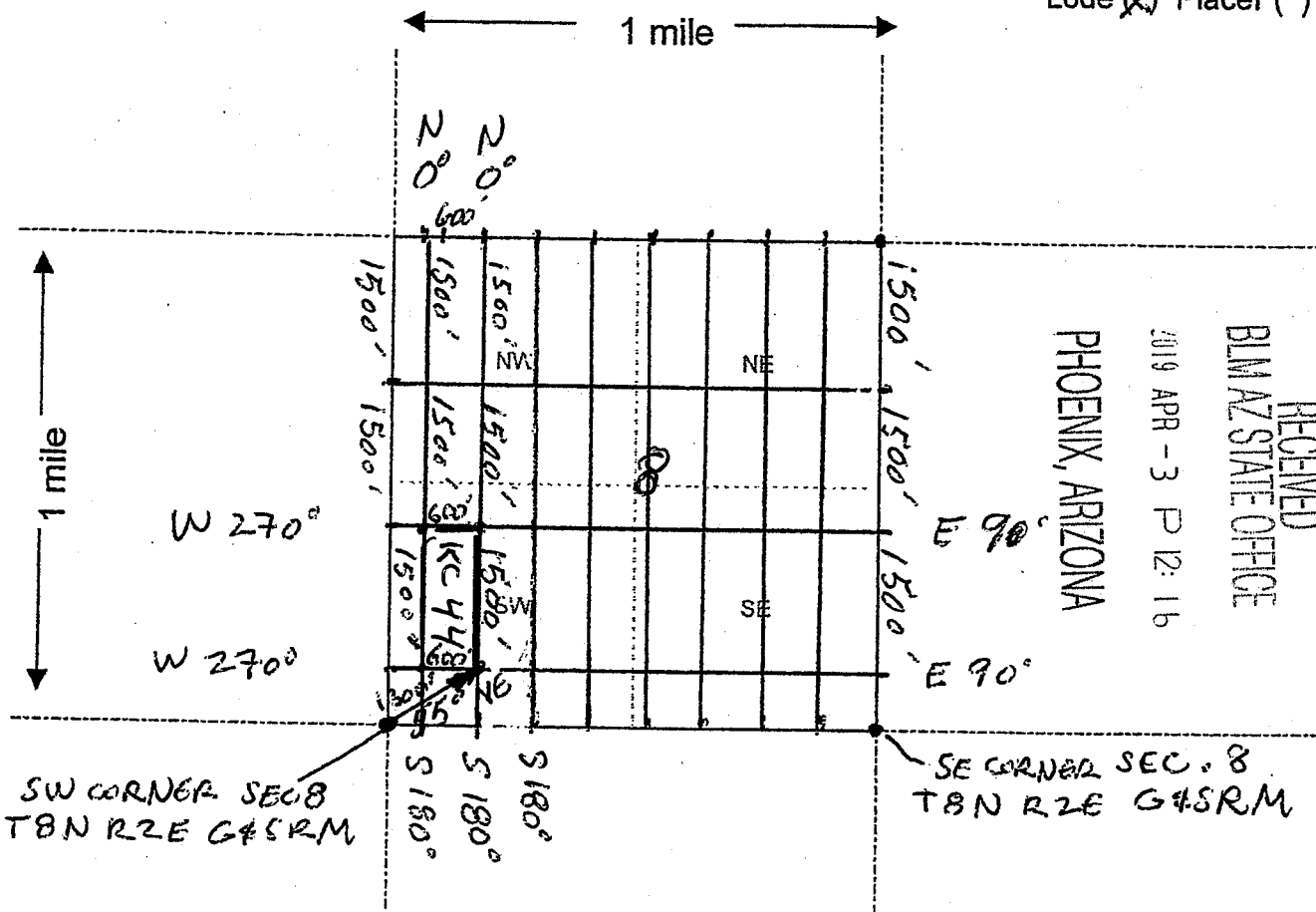
LOCATOR(s)  AGENT  
Print Name(s) KAY MINE USA CORP.  
Signature(s) DAVID KASAGR, AGENT

Form MCF100  
Revised July 2014

AMC454254

**MINING CLAIM MAP**

Lode (X) Placer ( )



RECEIVED  
BLM AZ STATE OFFICE

2019 APR - 3 P 12:16

Scale: 1" = 2000 feet



1. The above map depicts the KC 44 mining claim, which is located in Section (s) 8, Township 8 NORTH, Range 2 EAST, Gila and Salt River Base and Meridian, YAVAPAI County, Arizona.

2. The type of corner and location monuments used are as follows: WOOD 4'x2"x2". THE SE CORNER OF KC 44 IS APPROX. 1300' BEARING 55° NE FROM THE SW CORNER OF SECTION 8 T8N R2E G&SRM.

3. The bearings and distances in degrees and feet between claim corners are as depicted on the map. FROM THE SE CORNER OF KC 44 GO 1500' DUE NORTH 0° TO NE CORNER, THEN 600' DUE WEST TO NW CORNER, THEN 1500' DUE SOUTH 180° TO THE SW CORNER, THEN 600' DUE EAST 90° TO THE SE CORNER KC 44.

Form MCF100a  
Revised July 2005

This form is available from the Arizona Department of Mines & Mineral Resources and may be reproduced.

AMC 454254

LOCATION NOTICE FOR LODE MINING CLAIM

Amendment BLM Serial # \_\_\_\_\_

NOTICE IS HEREBY GIVEN that the KC 45

\_\_\_\_\_ lode mining claim has been located

by KAY MINE USA CORP. whose current mailing  
address is 71 ELMER AVE., TORONTO  
ONTARIO, CANADA M4L 3R6

RECEIVED  
BLM AZ STATE OFFICE  
2019 APR -3 P 12:16  
PHOENIX, ARIZONA

BLM  
Date  
Stamp

The general course of this claim is NORTH-SOUTH and it is situated in YAVAPAI  
County, Arizona. This claim is 1500 feet in length and 600 feet in width.

APPROX. 20 Total Claim Acreage. This claim runs from the location monument on which this location notice  
is posted on the centerline of the claim approximately 10 feet in a NORTH direction to the NORTH  
end line and 1490 feet in a SOUTH direction to the SOUTH end line. This claim is marked by six  
monuments, one at each corner and one at the center of each end line of the claim.

The location monument on which this notice is posted is situated within Section 8, Township 8  
NORTH Range 2 EAST, Gila Salt River Base and Meridian, Arizona and this claim encompasses portions  
of the following quarter section(s), section(s), Township(s) and Range(s) SW 1/4  
SECTION 8 T8N R2E

Gila Salt River Base and Meridian, Arizona. SQUAW CREEK MINING DIST.

The locality of this claim with reference to some natural object or permanent monument and additional information  
THE NW CORNER OF KC 45 IS LOCATED 3000' DUE SOUTH 180° FROM  
(if any) concerning its locality are as follows: THE NW CORNER OF SEC 8 T8N R2E GERM.  
FROM THE NW CORNER OF KC 45 GO 1500' DUE SOUTH 180° TO THE  
SW CORNER THEN N 600' DUE EAST 90° TO SE CORNER THEN  
1500' DUE N 0° TO NE CORNER THEN 600' DUE WEST 270° TO THE  
NW CORNER KC 45. The above information is shown on the attached map.

DATED AND POSTED on the ground this 10 day of JANUARY, 2019.

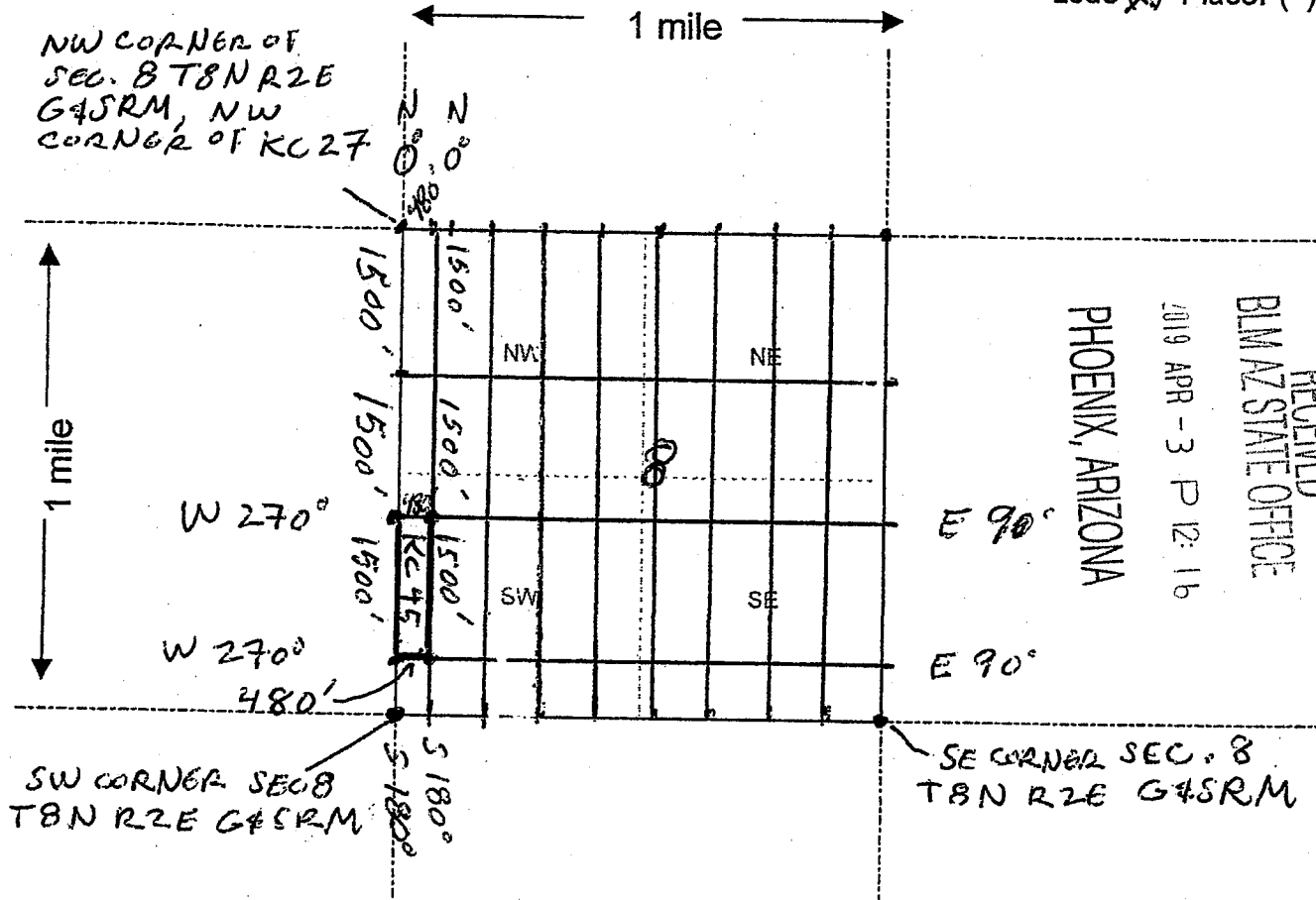
LOCATOR(s)  AGENT  
Print Name(s) KAY MINE USA CORP.  
Signature(s) DAVID LAJAK, AGENT

Form MCF100  
Revised July 2014

AN 454255

**MINING CLAIM MAP**

Lode (X) Placer ( )



Scale: 1" = 2000 feet

1. The above map depicts the KC 45 mining claim, which is located in Section (s) 8, Township 8 NORTH, Range 2 EAST, Gila and Salt River Base and Meridian, YAVAPAI County, Arizona.

2. The type of corner and location monuments used are as follows: WOOD 4' x 2" x 2". THE NW CORNER OF KC 45 IS 3000' DUE SOUTH 180° FROM THE NW CORNER OF SECTION 8 T8N R2E G4SRM.

3. The bearings and distances in degrees and feet between claim corners are as depicted on the map. FROM THE NW CORNER OF KC 45 GO DUE SOUTH 180° 1500' TO THE SW CORNER, THEN 480' DUE EAST 90° TO SE CORNER, THEN 1500' DUE NORTH 0° TO NE CORNER, THEN 480' DUE W 270° TO NW COR.

This form is available from the Arizona Department of Mines & Mineral Resources and may be reproduced.

Form MCF100a  
Revised July 2005

AN0454255

LOCATION NOTICE FOR LODE MINING CLAIM

Amendment BLM Serial # \_\_\_\_\_

NOTICE IS HEREBY GIVEN that the KC 46

\_\_\_\_\_ lode mining claim has been located by KAY MING USA CORP. whose current mailing address is 7 ELMER AVE., TORONTO ONTARIO, CANADA M4L 3R6

RECEIVED  
BLM AZ STATE OFFICE  
2019 APR - 3 P 12:16  
PHOENIX, ARIZONA  
BLM  
Date  
Stamp

The general course of this claim is NORTH-SOUTH and it is situated in YAVAPAI

County, Arizona. This claim is 1500 feet in length and 600 feet in width.

APPROX. 20 Total Claim Acreage. This claim runs from the location monument on which this location notice is posted on the centerline of the claim approximately 10 feet in a NORTH direction to the NORTH end line and 1490 feet in a SOUTH direction to the SOUTH end line. This claim is marked by six monuments, one at each corner and one at the center of each end line of the claim.

The location monument on which this notice is posted is situated within Section 4, Township 8 NORTH Range 2 EAST, Gila Salt River Base and Meridian, Arizona and this claim encompasses portions

of the following quarter section(s), section(s), Township(s) and Range(s) NW 1/4 & SW 1/4 SECTION 4 T8N R2E

Gila Salt River Base and Meridian, Arizona. SQUAW CREEK MINING DIST.

The locality of this claim with reference to some natural object or permanent monument and additional information (if any) concerning its locality are as follows: THE SW CORNER OF KC 46 IS 1500' DUE NORTH 0° FROM THE SW CORNER SEC. 4 T8N R2E G9SRM. FROM THE SW CORNER OF KC 46 GO 600' DUE EAST 90° TO THE SE CORNER THEN 1500' DUE N 0° TO NE CORNER THEN 600' DUE W 270° TO NW CORNER THEN 1500' DUE SOUTH 180° TO THE SW CORNER KC 46 The above information is shown on the attached map.

DATED AND POSTED on the ground this 11 day of JANUARY, 20 19.

LOCATOR(s)  AGENT

Print Name(s) KAY MING USA CORP.

Signature(s) DAVID LASHOR, AGENT

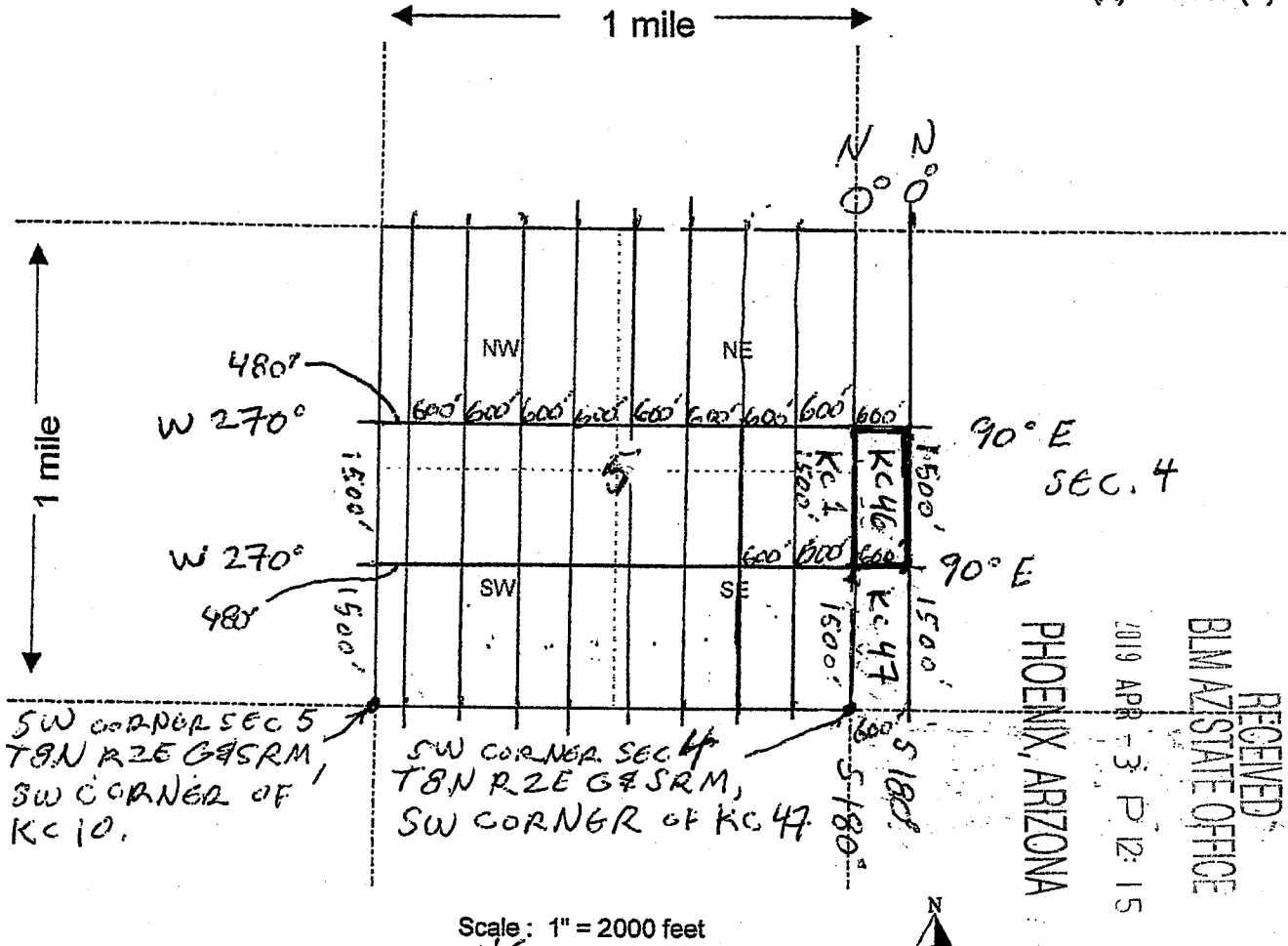
Form MCF100  
Revised July 2014

AM0454256



**MINING CLAIM MAP**

Lode (X) Placer ( )



RECEIVED  
BLM STATE OFFICE  
2019 APR -3 P 12:15

Scale: 1" = 2000 feet

1. The above map depicts the KC 46 mining claim, which is located in Section (s) 4, Township 8 NORTH, Range 2 EAST, Gila and Salt River Base and Meridian, YAVAPAI County, Arizona.

2. The type of corner and location monuments used are as follows: WOOD POSTS 4" X 2" X 2". THE SW CORNER IS APPROX. 1500' BEARING 0° NORTH FROM THE SW CORNER SEC. 4 T8N R2E G4SRM. THE SW CORNER KC 47 IS LOCATED ON THE SW CORNER OF SEC. 4 T8N R2E G4SRM.

3. The bearings and distances in degrees and feet between claim corners are as depicted on the map. FROM THE SW CORNER GO 1500' DUE NORTH° TO THE NW CORNER, THEN 600' DUE EAST° TO THE NE, THEN 1500' SOUTH 180° TO THE SE CORNER, THEN 600' DUE W 270° TO SW CORNER KC 46.

This form is available from the Arizona Department of Mines & Mineral Resources and may be reproduced.

AMC454256

LOCATION NOTICE FOR LODE MINING CLAIM

Amendment BLM Serial # \_\_\_\_\_

NOTICE IS HEREBY GIVEN that the KC 47

\_\_\_\_\_ lode mining claim has been located

by KAY MINE, USA CORP. whose current mailing

address is FLELMER AVE., TORONTO

ONTARIO, CANADA M4L 3R6

RECEIVED  
BLM AZ STATE OFFICE  
2019 APR - 3 P 12: 15  
PHOENIX, ARIZONA

BLM  
Date  
Stamp

The general course of this claim is NORTH-SOUTH and it is situated in YAVAPAI

County, Arizona. This claim is 1500 feet in length and 600 feet in width.

APPROX. 20 Total Claim Acreage. This claim runs from the location monument on which this location notice

is posted on the centerline of the claim approximately 10 feet in a NORTH direction to the NORTH

end line and 1490 feet in a SOUTH direction to the SOUTH end line. This claim is marked by six monuments, one at each corner and one at the center of each end line of the claim.

The location monument on which this notice is posted is situated within Section 4, Township 8

NORTH Range 2 EAST, Gila Salt River Base and Meridian, Arizona and this claim encompasses portions

of the following quarter section(s), section(s), Township(s) and Range(s) \_\_\_\_\_

SECTION 4 T8N R2E

Gila Salt River Base and Meridian, Arizona. SQUAW CREEK MINING DIST

The locality of this claim with reference to some natural object or permanent monument and additional information

(if any) concerning its locality are as follows: THE SW CORNER OF KC 47 LOCATED ON AT THE SW CORNER OF SECTION 4 T8N R2E G7SRM.

FROM THE SW CORNER OF KC 47 GO 600' DUE EAST 900' TO THE SE CORNER THEN N 1500' DUE N 0° TO NE CORNER THEN

600' DUE W 270° TO NW CORNER THEN 1500' DUE SOUTH 180° TO THE SW CORNER KC 47

The above information is shown on the attached map.

DATED AND POSTED on the ground this 11 day of JANUARY, 2019.

LOCATOR(s)  AGENT

Print Name(s) KAY MINE USA CORP.

Signature(s) [Signature]

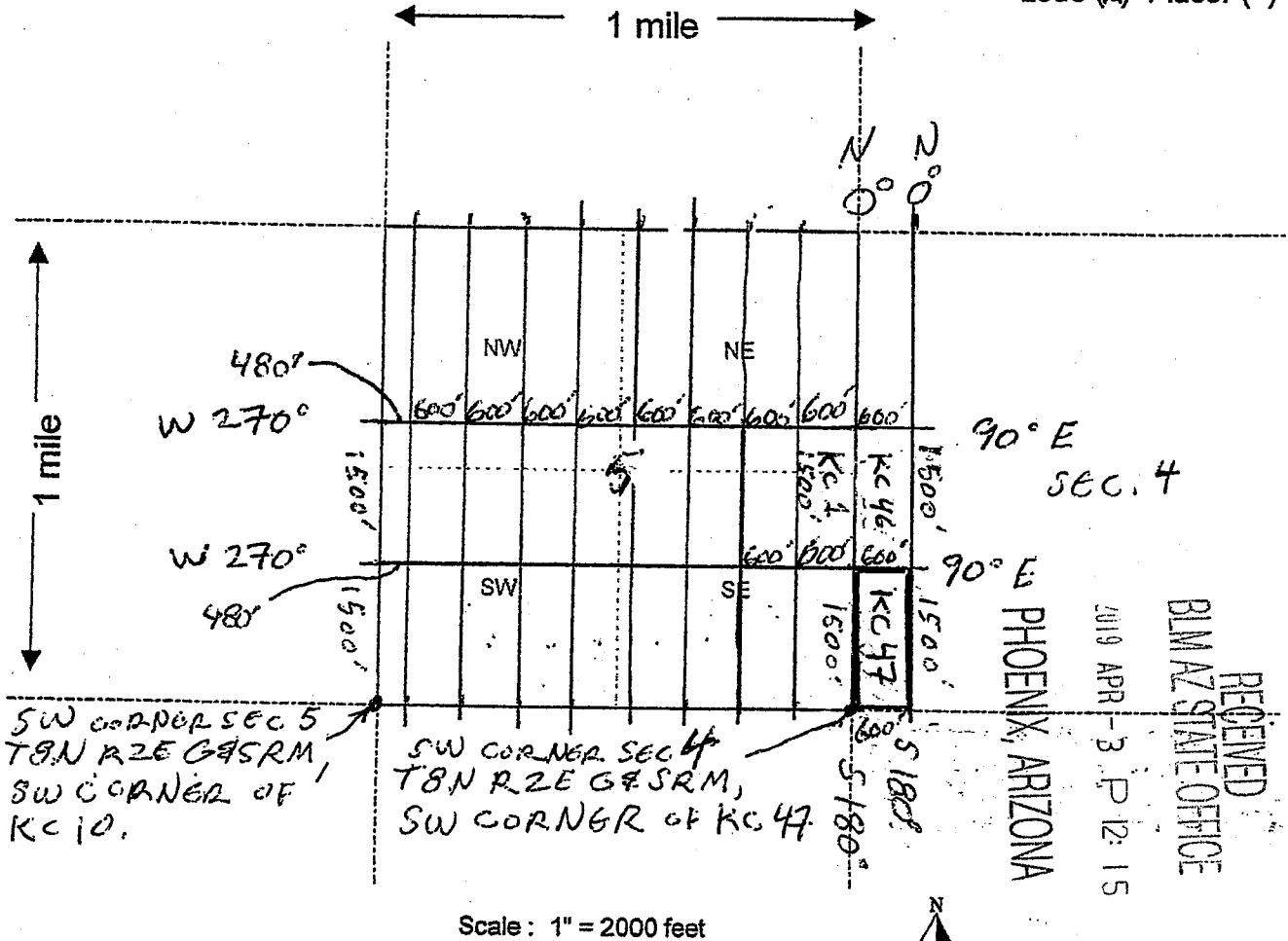
DAVID LAJACK, AGENT

Form MCF100  
Revised July 2014

ANCH454257

# MINING CLAIM MAP

Lode (X) Placer ( )



RECEIVED  
BIMAZ STATE OFFICE  
JUL 19 APR - 3 P 12:15  
PHOENIX, ARIZONA

AM0454287

1. The above map depicts the KC 47 mining claim, which is located in Section (s) 4, Township 8 NORTH, Range 2 EAST, Gila and Salt River Base and Meridian, YAVAPAI County, Arizona.

2. The type of corner and location monuments used are as follows: WOOD POSTS 4" X 2" X 2". THE SW CORNER IS APPROX. 0' BEARING 0° N FROM THE SW CORNER SEC. 4 T8N R2E G&SRM. THE SW CORNER OF KC 47 IS LOCATED AT 1' ON THE SW CORNER OF SEC. 4 T8N R2E G&SRM.

3. The bearings and distances in degrees and feet between claim corners are as depicted on the map. FROM THE SW CORNER GO 1500' DUE NORTH 0° TO THE NW CORNER, THEN 600' DUE EAST 90° TO THE NE CORNER, THEN 1500' SOUTH 180° TO THE SE CORNER, THEN 600' DUE WEST 270° TO SW CORNER KC 47.

RECEIVED  
BLM AZ STATE OFFICE  
PHOENIX, ARIZONA  
019 APR-3 P 12:10

LOCATION NOTICE FOR LODE MINING CLAIM

Amendment BLM Serial # \_\_\_\_\_

NOTICE IS HEREBY GIVEN that the KC 48

\_\_\_\_\_ lode mining claim has been located  
by KAY MINE USA CORP. whose current mailing  
address is 71 ELMER AVE., TORONTO  
ONTARIO, CANADA M4L 3R6

BLM  
Date  
Stamp

The general course of this claim is NORTH-SOUTH and it is situated in YAVAPAI

County, Arizona. This claim is 1500 feet in length and 600 feet in width.

APPROX. 20 Total Claim Acreage. This claim runs from the location monument on which this location notice  
is posted on the centerline of the claim approximately 10 feet in a NORTH direction to the NORTH  
end line and 1490 feet in a SOUTH direction to the SOUTH end line. This claim is marked by six  
monuments, one at each corner and one at the center of each end line of the claim.

The location monument on which this notice is posted is situated within Section 9, Township 8  
NORTH Range 2 EAST, Gila Salt River Base and Meridian, Arizona and this claim encompasses portions

of the following quarter section(s), section(s), Township(s) and Range(s) \_\_\_\_\_  
NW 1/4 SECTION 9 T8N R2E

Gila Salt River Base and Meridian, Arizona. SQUAW CREEK MINING DIST

The locality of this claim with reference to some natural object or permanent monument and additional information  
THE NW CORNER OF KC 48 IS LOCATED ON AT THE NW CORNER OF SEC. 9 T8N R2E G45K.M.  
(if any) concerning its locality are as follows: CORNER OF SEC. 9 T8N R2E G45K.M.  
FROM THE NW CORNER OF KC 48 GO 1500' DUE SOUTH 180° TO THE  
SW CORNER, THEN 600' DUE EAST TO SE CORNER, THEN  
1500' DUE N 00° TO NE CORNER, THEN 600' DUE W 270° TO THE  
NW CORNER, KC 48 The above information is shown on the attached map.

DATED AND POSTED on the ground this 28 day of MARCH, 2019.

LOCATOR(s)  AGENT

Print Name(s) KAY MINE USA CORP.

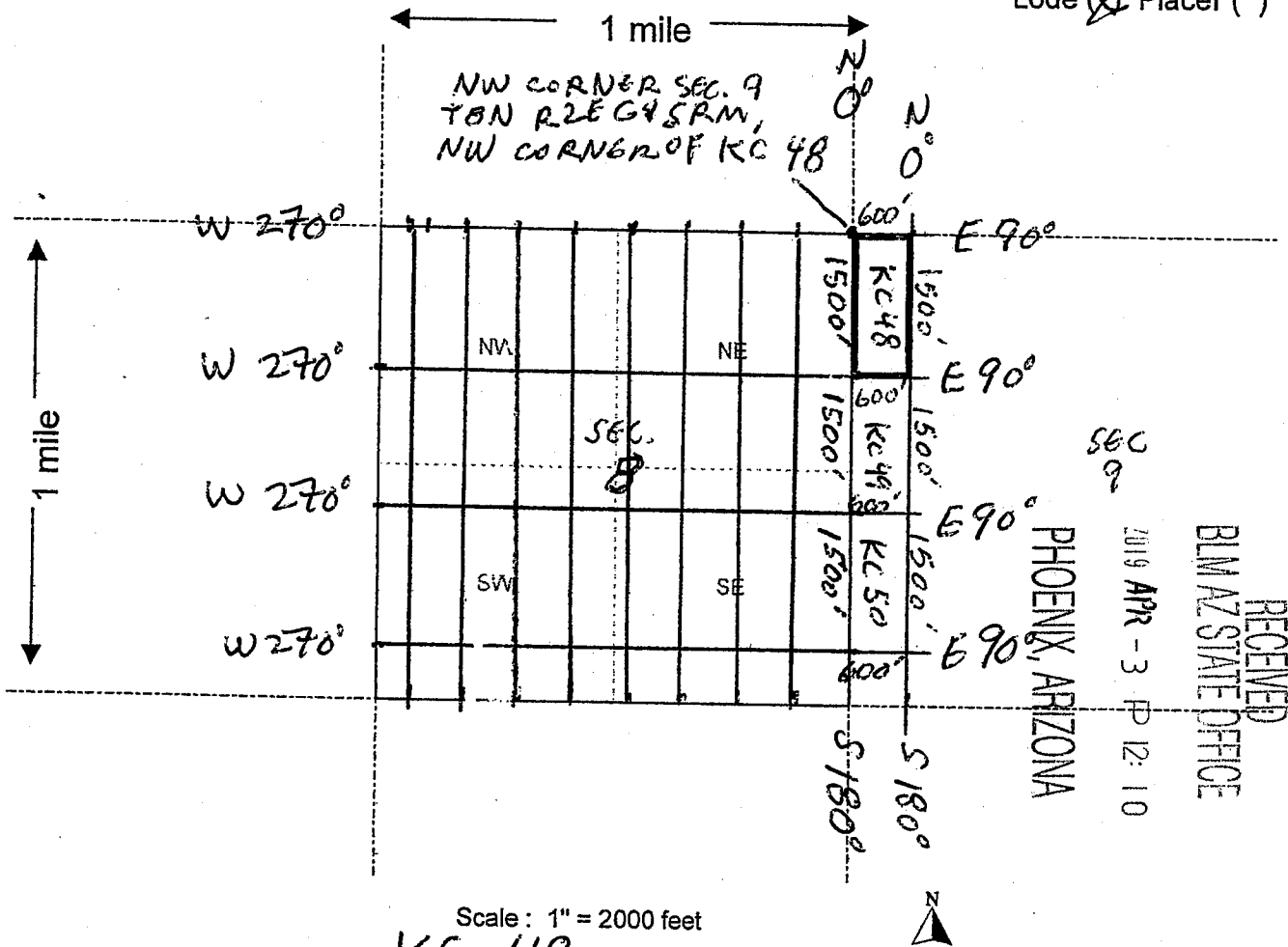
Signature(s) DAVID LAJACK  
DAVID LAJACK, AGENT

Form MCF100  
Revised July 2014

AMC 454258

**MINING CLAIM MAP**

Lode  Placer ( )



Scale: 1" = 2000 feet

1. The above map depicts the KC 48 mining claim, which is located in Section (s) 9, Township 8 NORTH, Range 2 EAST, Gila and Salt River Base and Meridian, YAVAPAI County, Arizona.

2. The type of corner and location monuments used are as follows: WOOD 4'x2"x2". FROM THE NW CORNER OF KC 48 IS LOCATED AT THE NW CORNER OF SECTION 9 T8N R2E G4 SRM.

3. The bearings and distances in degrees and feet between claim corners are as depicted on the map. FROM NW CORNER OF KC 48 GO 1500' DUE SOUTH 180° TO SW CORNER, THEN 600' DUE EAST 90° TO THE SE CORNER, THEN 1500' DUE NORTH 0° TO NE CORNER, THEN 600' DUE WEST 270° TO NW CORNER KC 48.

RECEIVED  
 BLM ARIZONA STATE OFFICE  
 2019 APR - 3 PM 12:10  
 SEC 9  
 PHOENIX, ARIZONA

AMC 454258

LOCATION NOTICE FOR LODE MINING CLAIM

Amendment BLM Serial # \_\_\_\_\_

NOTICE IS HEREBY GIVEN that the KC 49

lode mining claim has been located by KAY MINE USA CORP. whose current mailing

address is 71 ELMER AVE., TORONTO ONTARIO, CANADA M4L 3R6

RECEIVED  
BLM AZ STATE OFFICE  
2019 APR -3 P 12:10  
PHOENIX, ARIZONA  
BLM  
Date  
Stamp

The general course of this claim is NORTH-SOUTH and it is situated in YAVAPAI

County, Arizona. This claim is 1500 feet in length and 600 feet in width.  
APPROX.

20 Total Claim Acreage. This claim runs from the location monument on which this location notice is posted on the centerline of the claim approximately 10 feet in a NORTH direction to the NORTH end line and 1490 feet in a SOUTH direction to the SOUTH end line. This claim is marked by six monuments, one at each corner and one at the center of each end line of the claim

The location monument on which this notice is posted is situated within Section 9, Township 8 NORTH Range 2 EAST, Gila Salt River Base and Meridian, Arizona and this claim encompasses portions of the following quarter section(s), section(s), Township(s) and Range(s) NW 1/4 & SW 1/4 SECTION 9 T8N R2E

Gila Salt River Base and Meridian, Arizona.

SQUAW CREEK MINING DIST

The locality of this claim with reference to some natural object or permanent monument and additional information (if any) concerning its locality are as follows: THE NW CORNER OF KC 49 IS A 1500' DUE SOUTH 180° FROM THE NW CORNER SEC. 9 T8N R2E GILSRM FROM THE NW CORNER OF KC 49 GO 1500' DUE SOUTH 180° TO THE SW CORNER, THEN 600' DUE EAST 90° TO SE CORNER, THEN 1500' DUE N 0° TO NE CORNER, THEN 600' DUE WEST 270° TO THE NW CORNER KC 49 The above information is shown on the attached map.

DATED AND POSTED on the ground this 28 day of MARCH, 2019.

LOCATOR(S)  AGENT

Print Name(s) KAY MINE USA CORP.

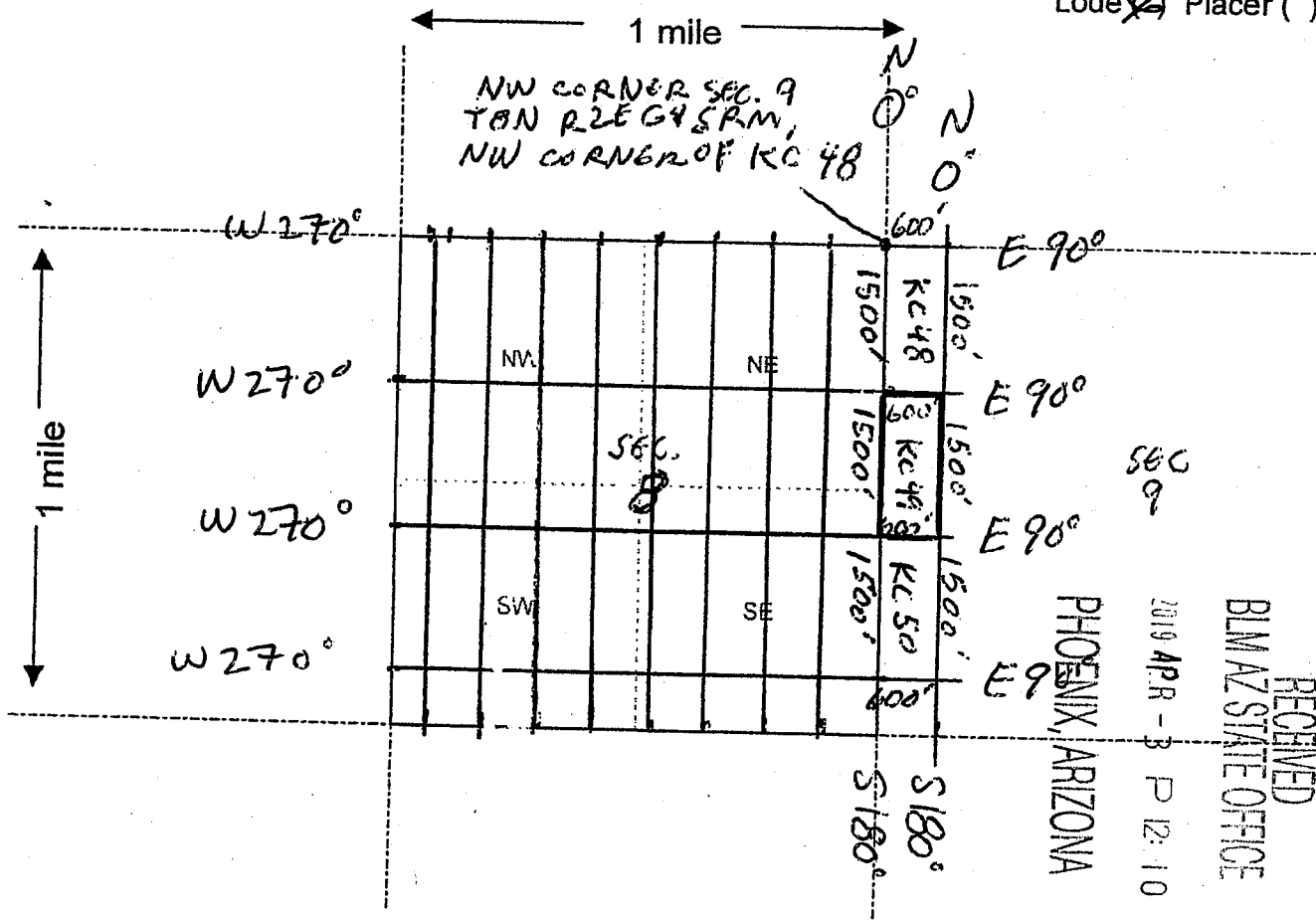
Signature(s) DAVID LAJACK, AGENT

Form MCF100  
Revised July 2014

AMC454259

MINING CLAIM MAP

Lode  Placer ( )



RECEIVED  
BIMAZ STATE OFFICE  
2019 APR - 3 P 12:10  
PHOENIX, ARIZONA

Scale: 1" = 2000 feet

1. The above map depicts the KC 49 mining claim, which is located in Section (s) 9, Township 8 NORTH, Range 2 EAST, Gila and Salt River Base and Meridian, YAVAPAI County, Arizona.

2. The type of corner and location monuments used are as follows: WOOD 4' x 2" x 2". FROM THE NW CORNER OF KC 49 IS 1500' DUE SOUTH 180° FROM THE NW CORNER OF SEC 9 T8N R2E G4SRM.

3. The bearings and distances in degrees and feet between claim corners are as depicted on the map. FROM NW CORNER OF KC 49 GO 1500' DUE SOUTH 180° TO SW CORNER, THEN 600' DUE EAST 90° TO THE SE CORNER, THEN 1500' DUE NORTH 0° TO NE CORNER, THEN 600' DUE W 270° TO NW CORNER KC 49

This form is available from the Arizona Department of Mines & Mineral Resources and may be reproduced.

AM0454259

LOCATION NOTICE FOR LODE MINING CLAIM

Amendment BLM Serial # \_\_\_\_\_

NOTICE IS HEREBY GIVEN that the KC 50

\_\_\_\_\_ lode mining claim has been located  
by KAY MINE USA CORP. whose current mailing  
address is 71 ELMER AVE., TORONTO  
ONTARIO, CANADA M4L 3R6

RECEIVED  
BLM AZ STATE OFFICE  
2019 APR - 3 P 12:10  
PHOENIX, ARIZONA

The general course of this claim is NORTH-SOUTH and it is situated in YAVAPAI

County, Arizona. This claim is 1500 feet in length and 600 feet in width.

APPROX. 20 Total Claim Acreage. This claim runs from the location monument on which this location notice  
is posted on the centerline of the claim approximately 10 feet in a NORTH direction to the NORTH  
end line and 1490 feet in a SOUTH direction to the SOUTH end line. This claim is marked by six  
monuments, one at each corner and one at the center of each end line of the claim

The location monument on which this notice is posted is situated within Section 9, Township 8  
NORTH Range 2 EAST, Gila Salt River Base and Meridian, Arizona and this claim encompasses portions

of the following quarter section(s), section(s), Township(s) and Range(s) \_\_\_\_\_  
SW 1/4 SECTION 9 T8N R2E

Gila Salt River Base and Meridian, Arizona. SQUAW CREEK MINING DIST

The locality of this claim with reference to some natural object or permanent monument and additional information  
(if any) concerning its locality are as follows: THE NW CORNER OF KC 50 IS LOCATED ON THE NW CORNER  
OF SEC 9 T8N R2E G7SRM.  
FROM THE NW CORNER OF KC 50 GO 1500' DUE SOUTH 180° TO THE  
SW CORNER THEN 600' DUE EAST 90° TO SE CORNER THEN  
1500' DUE N 0° TO NE CORNER THEN 600' DUE W 270° TO THE  
NW CORNER KC 50 The above information is shown on the attached map.

DATED AND POSTED on the ground this 29 day of MARCH 2019.

LOCATOR(s)  AGENT  
Print Name(s) KAY MINE USA CORP.  
Signature(s) DAVID LAJACK, AGENT

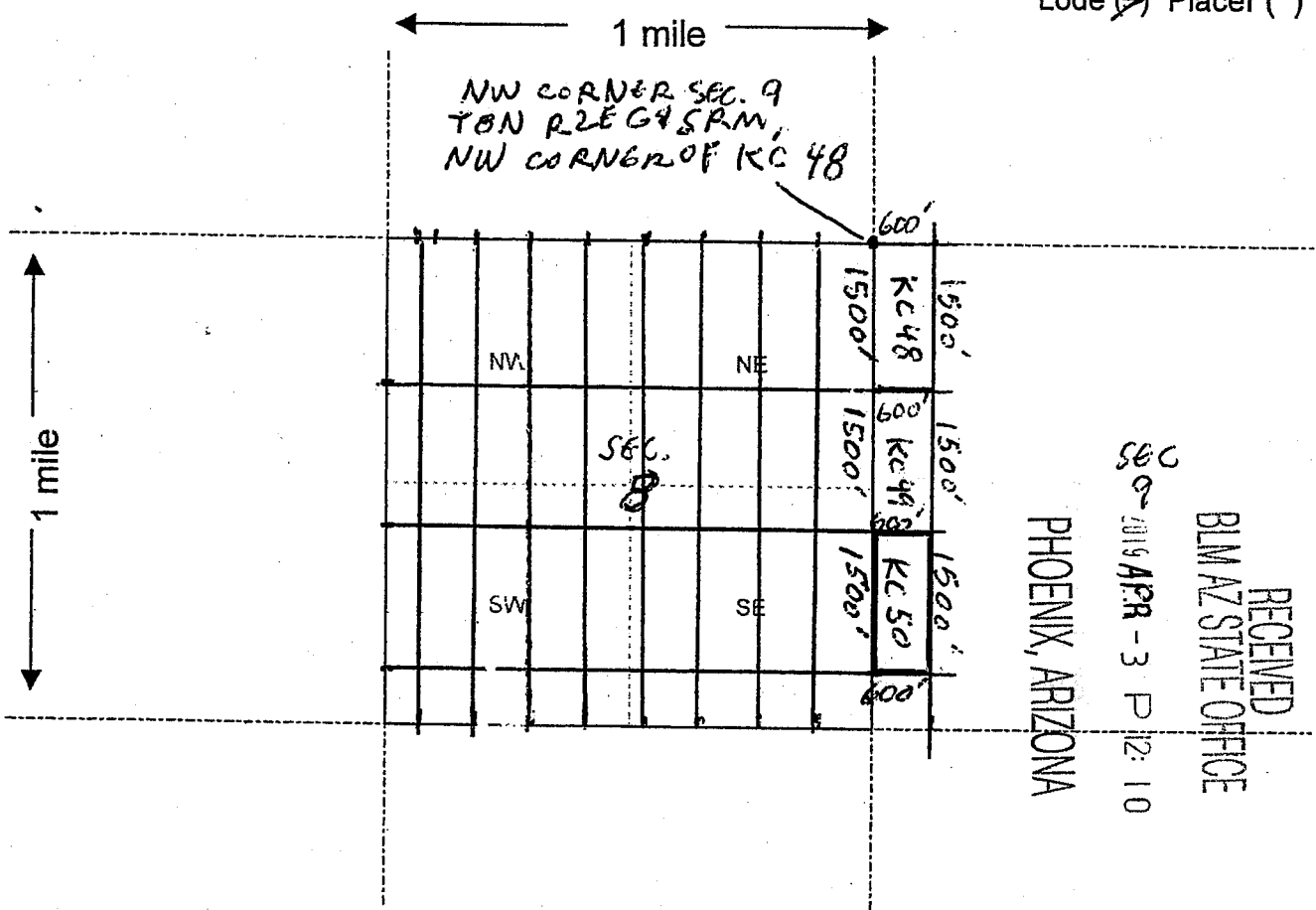
Form MCF100  
Revised July 2014

AMC454260



**MINING CLAIM MAP**

Lode  Placer ( )



Scale: 1" = 2000 feet



1. The above map depicts the KC 50 mining claim, which is located in Section (s) 8, Township 8 NORTH, Range 2 EAST, Gila and Salt River Base and Meridian, YAVAPAI County, Arizona.

2. The type of corner and location monuments used are as follows: WOOD 4' x 2" x 2". FROM THE NW CORNER OF KC 50 IS 3000' DUE SOUTH 180° FROM THE NW CORNER OF SECTION 9 T8N R2E G4 SRM

3. The bearings and distances in degrees and feet between claim corners are as depicted on the map. FROM NW CORNER OF KC 50 GO 1500' DUE SOUTH 180° TO SW CORNER, THEN 600' DUE EAST 90° TO THE SE CORNER, THEN 1500' DUE NORTH 0° TO NE CORNER, THEN 600' DUE W 270° TO NW CORNER KC 50

Form MCF100a Revised July 2005

This form is available from the Arizona Department of Mines & Mineral Resources and may be reproduced.

RECEIVED  
BLM AZ STATE OFFICE  
PHOENIX, ARIZONA  
APR - 3 P 12: 10

AMC 454260



# LR2000 Internal

## CR Geographic Report with Land

### Download User Guide (pdf)

**Purpose:** This report produces a geographic listing of case information based on retrieval by Meridian/Township/Range. This report format will display the case type, case disposition, meridian, township, range, section, survey type, survey number, surface management agency, pending actions, serial number, and total case acres.

To refresh the query, do a **Ctrl-R**. It resets the page and clears any criteria fields that may have entries.



#### No Results

The specified criteria didn't result in any data. This is often caused by applying filters and/or selection steps that are too restrictive or that contain incorrect values. Please check your analysis filters and selection steps, and try again. The filters or selection steps currently being applied are shown below.

#### Filters

Disposition is equal to **AUTHORIZED, CANCELLED, EXPIRED, PENDING, REJECTED, RELINQUISHED, WITHDRAWN**  
and Meridian Township Range Section is equal to **14 0080N 0020E 005**  
and Admin State is equal to **AZ**

[Return - Refresh](#)

**Date and Time Run:**  
4/15/2019 6:03:45 PM

Page 1 of 1

**DEPARTMENT OF THE INTERIOR  
BUREAU OF LAND MANAGEMENT  
Case Recordation**

**Geographic Report with Land**

Disposition is equal to **AUTHORIZED , CANCELLED , EXPIRED , PENDING , REJECTED , RELINQUISHED ,  
WITHDRAWN**

**and Meridian Township Range Section is equal to 14 0080N 0020E 008**

**and Admin State is equal to AZ**

**NO WARRANTY IS MADE BY BLM  
FOR USE OF THE DATA FOR  
PURPOSES NOT INTENDED BY BLM**

DEPARTMENT OF THE INTERIOR  
BUREAU OF LAND MANAGEMENT  
Case Recordation

Geographic Report with Land

Disposition is equal to **AUTHORIZED , CANCELLED , EXPIRED , PENDING , REJECTED , RELINQUISHED ,  
WITHDRAWN**

**and** Meridian Township Range Section is equal to **14 0080N 0020E 009**

**and** Admin State is equal to **AZ**

**Date and Time Run:**  
4/16/2019 10:15:34 AM

Page 1 of 1

**DEPARTMENT OF THE INTERIOR  
BUREAU OF LAND MANAGEMENT  
Case Recordation**

**Geographic Report with Land**

Disposition is equal to **AUTHORIZED , CANCELLED , EXPIRED , PENDING , REJECTED , RELINQUISHED ,  
WITHDRAWN**

**and Meridian Township Range Section is equal to 14 0080N 0020E 004**

**and Admin State is equal to AZ**

**NO WARRANTY IS MADE BY BLM  
FOR USE OF THE DATA FOR  
PURPOSES NOT INTENDED BY BLM**

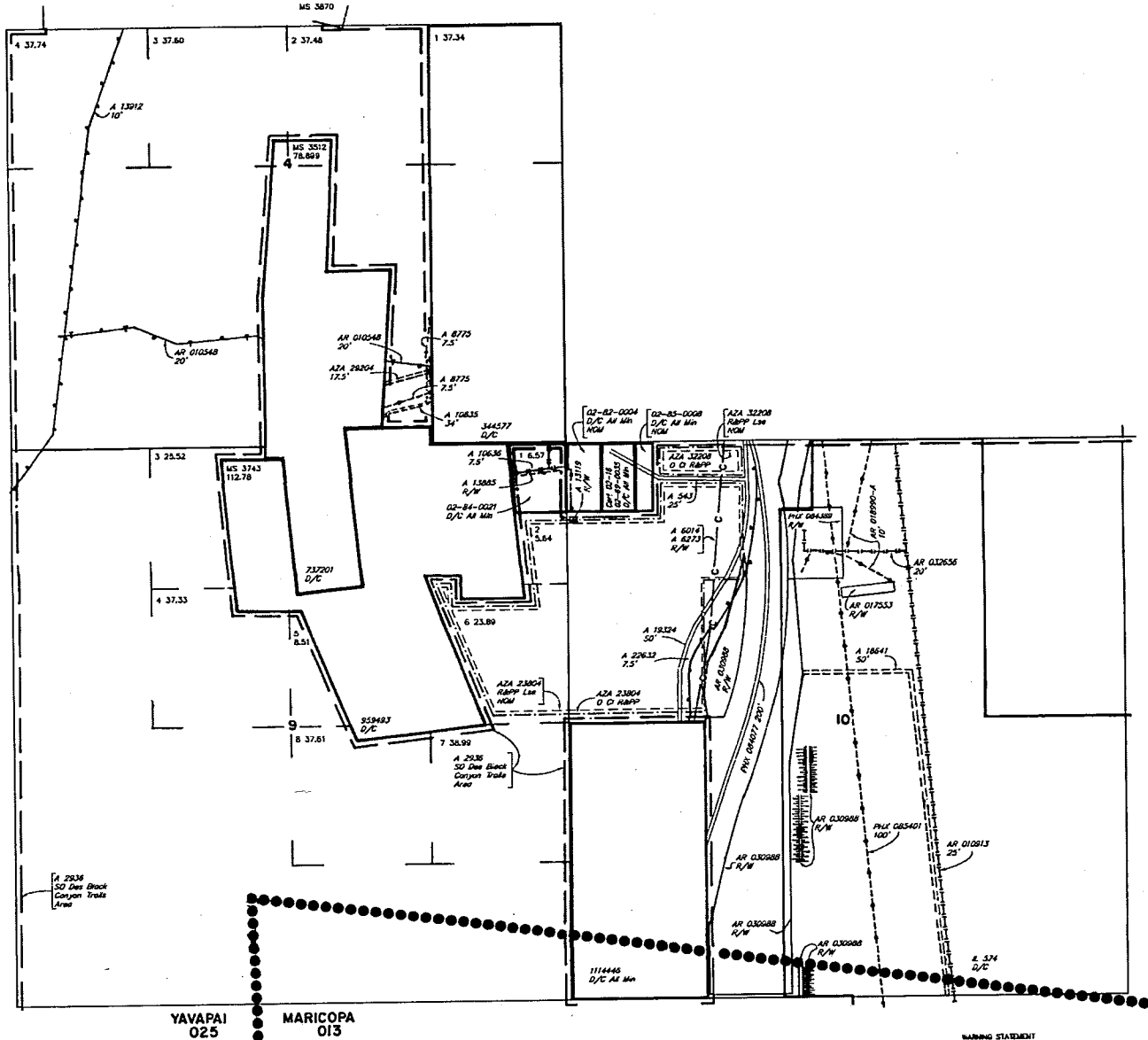
# TOWNSHIP 8 NORTH RANGE 2 EAST OF THE GILA AND SALT RIVER MERIDIAN, ARIZONA

YAVAPAI / MARICOPA COUNTY  
MASSENAFIELD OFFICE

STATUS OF PUBLIC DOMAIN  
LAND AND MINERAL TITLES

**MTP**  
**SUPPL SECS 4,9,10**

INDEX TO SEGREGATED TRACTS				
TRACT NO	RESURVEY			ORIGINAL SURVEY
	T	R	SEC	SUBDIVISION



*FOR ORDERS AFFECTING DISPOSAL OR USE OF UNIDENTIFIED LANDS WITHDRAWN FOR CLASSIFICATION, MINERALS, WATER AND/OR OTHER PUBLIC PURPOSES, REFER TO INDEX OF MISCELLANEOUS DOCUMENTS.*

MDS 31 NE  
32 NW

---



---



---



---



---



---



---



---



---



---



---



---



---



---



---



---



---



---



---



---



---



---



---



---



---



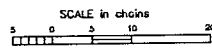
---



---



---



**WARNING STATEMENT**  
This plat is the Bureau's Record of Title, and should be used only on a graphic display of the township survey data. Records herein do not reflect title changes which may have been affected by lateral movements of rivers or other bodies of water. Refer to the cadastral surveys for official survey information.

CURRENT TO	DSB	GSR Mer
1-16-2009	PV	T 8 N R 2 E

NO 1